Ground Control Points for

Wales, AK

Collected by the State of Alaska, Division of Geological & Geophysical Surveys

During the summer of 2012


720-07
720-05
720-06
720-02
720-03
720-01
720-04
720-09
720-11
720-12
720-08
720-10
720-15
720-17
720-14
720-16
720-18
720-21
720-19
720-20
720-22
720-23
720-26
720-24
720-27
720-29
720-28
720-30
720-34
720-35
720-36

	NAD83 UTM Zone3		Geoid 09		
GCP number	**Northing**	**Easting**	**Elevation (NAVD88 meters)**	**Error Vertical**	**Error Horizontal**
720-01	7299586.514	379674.711	4.838	0.257	0.297
720-02	7300171.31	380668.343	4.818	0.335	0.185
720-03	7300632.953	382650.886	1.604	0.275	0.293
720-04	7300605.375	382347.534	2.218	0.3	0.215
720-05	7301027.448	382914.289	2.441	0.229	0.143
720-06	7301173.218	383474.658	1.183	0.326	0.209
720-07	7301708.618	383576.566	5.071	0.333	0.207
720-08	7299129.436	383071.478	5.077	0.366	0.248
720-09	7299243.901	382367.476	6.536	0.312	0.205
720-10	7297036.431	384264.708	10.998	0.24	0.158
720-11	7299138.119	384759.443	13.611	0.33	0.212
720-12	7298905.367	388050.212	2.653	0.327	0.232
~~720-13~~	~~7297161.937~~	~~382895.95~~	~~12.481~~	~~0.246~~	~~0.149~~
720-14	7290208.318	385042.535	10.551	0.271	0.173
720-15	7290846.05	384478.689	10.525	0.304	0.19
720-16	7290063.347	384153.362	14.56	0.309	0.163
720-17	7290085.308	382684.884	8.462	0.302	0.184
720-18	7288216.206	381443.564	18.358	0.273	0.205
720-19	7287991.789	382694.523	16.566	0.276	0.21
720-20	7288175.519	383550.08	22.795	0.3	0.185
720-21	7288297.558	384682.472	82.679	0.311	0.173
720-22	7287236.792	382792.015	32.16	0.288	0.167
720-23	7286134.178	383663.301	67.47	0.297	0.143
720-24	7284455.125	384865.631	112.9	0.279	0.189
~~720-25~~	~~7284534.266~~	~~383934.179~~	~~194.689~~	~~0.212~~	~~0.148~~
720-26	7284497.647	383890.707	199.897	0.351	0.255
720-27	7283942.816	383012.367	148.656	0.211	0.136
720-28	7281440.631	383890.663	86.005	0.286	0.22
720-29	7281838.843	381684.128	168.178	0.251	0.154
720-30	7279374.043	382459.996	187.962	0.174	0.105
~~720-32~~	~~7277305.475~~	~~382857.801~~	~~173.149~~	~~0.28~~	~~0.167~~
~~720-33~~	~~7276233.261~~	~~381215.121~~	~~159.991~~	~~0.284~~	~~0.18~~
720-34	7275455.381	382474.021	128.849	0.261	0.167
720-35	7274156.94	381505.324	95.215	0.302	0.18
720-36	7273687.772	382725.648	145.234	0.298	0.168

Wales



Assession #	Flight #	Date	Lens #	Camera	OSL #
3468	85-141	8/1/85	4114	RC10	RSAS/869

Oblique aerial photographs taken during 2012 field season, North is not marked

WAA-720-01

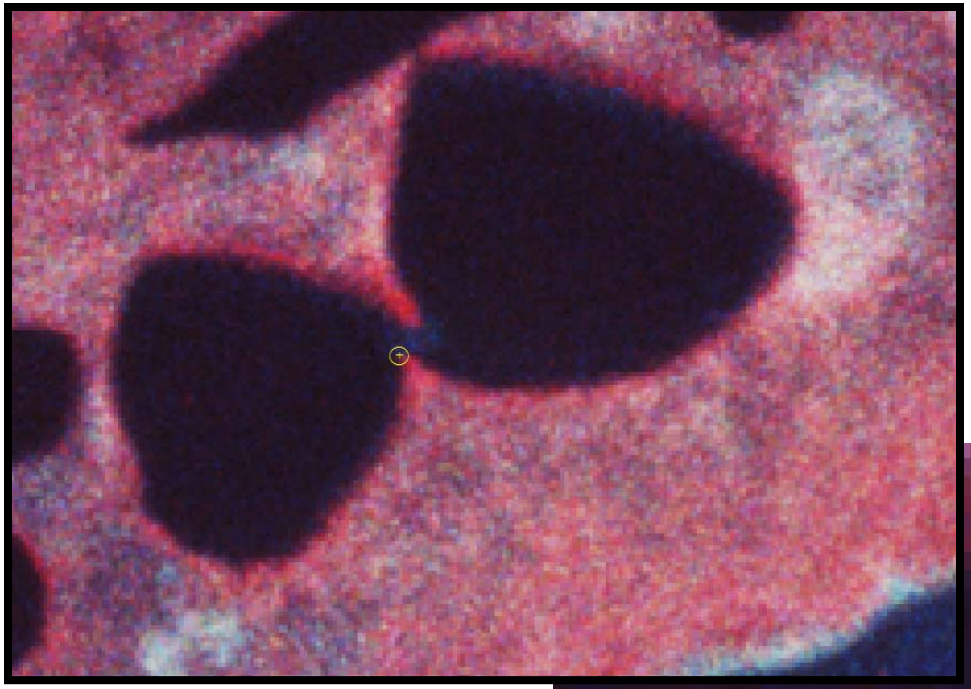

AHAP imagery

1:1,000

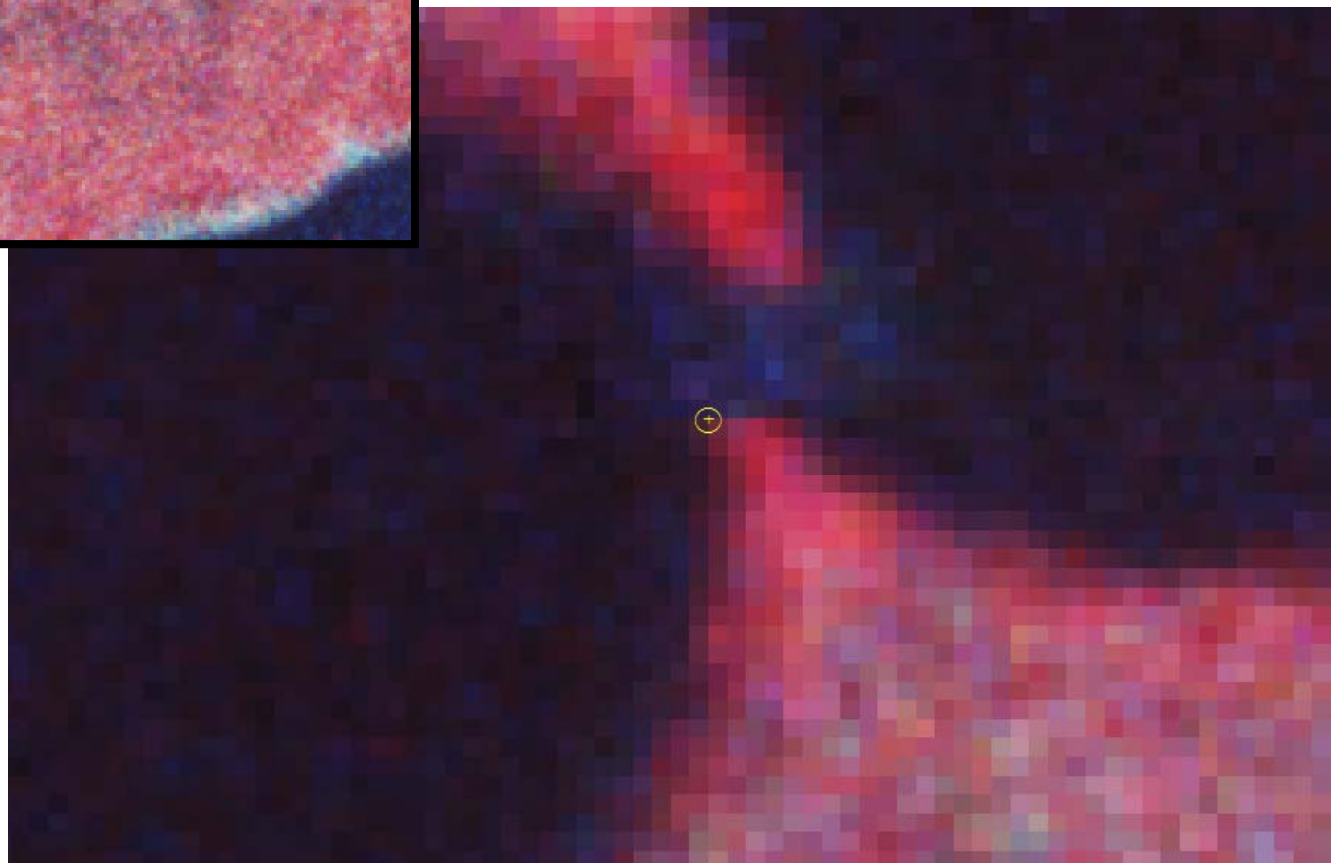

Cell size ~ 1.75 meters

1:300

AHAP imagery

N

WAA-720-02

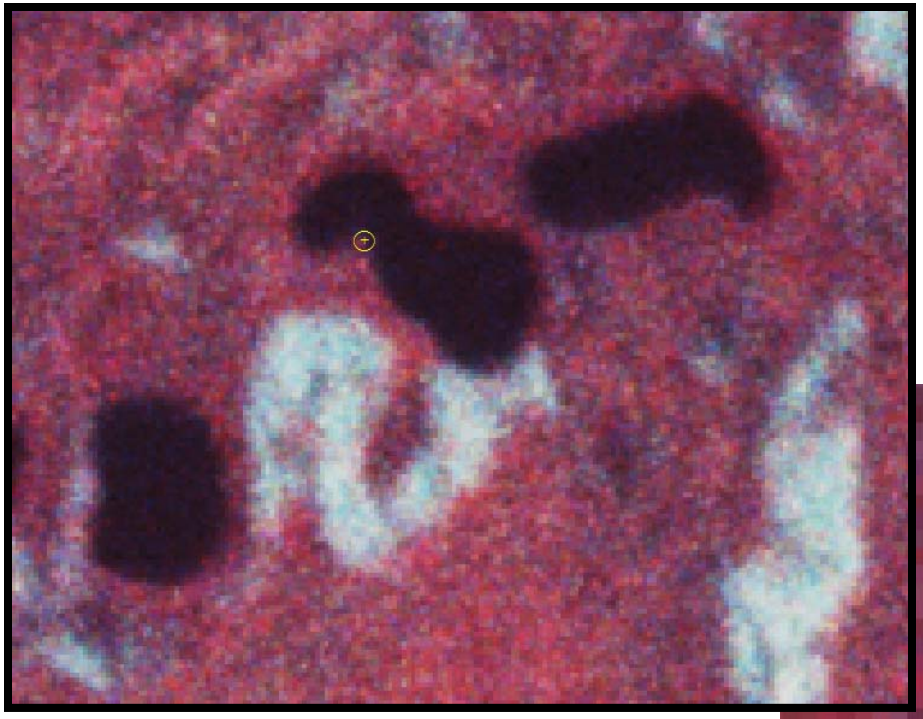

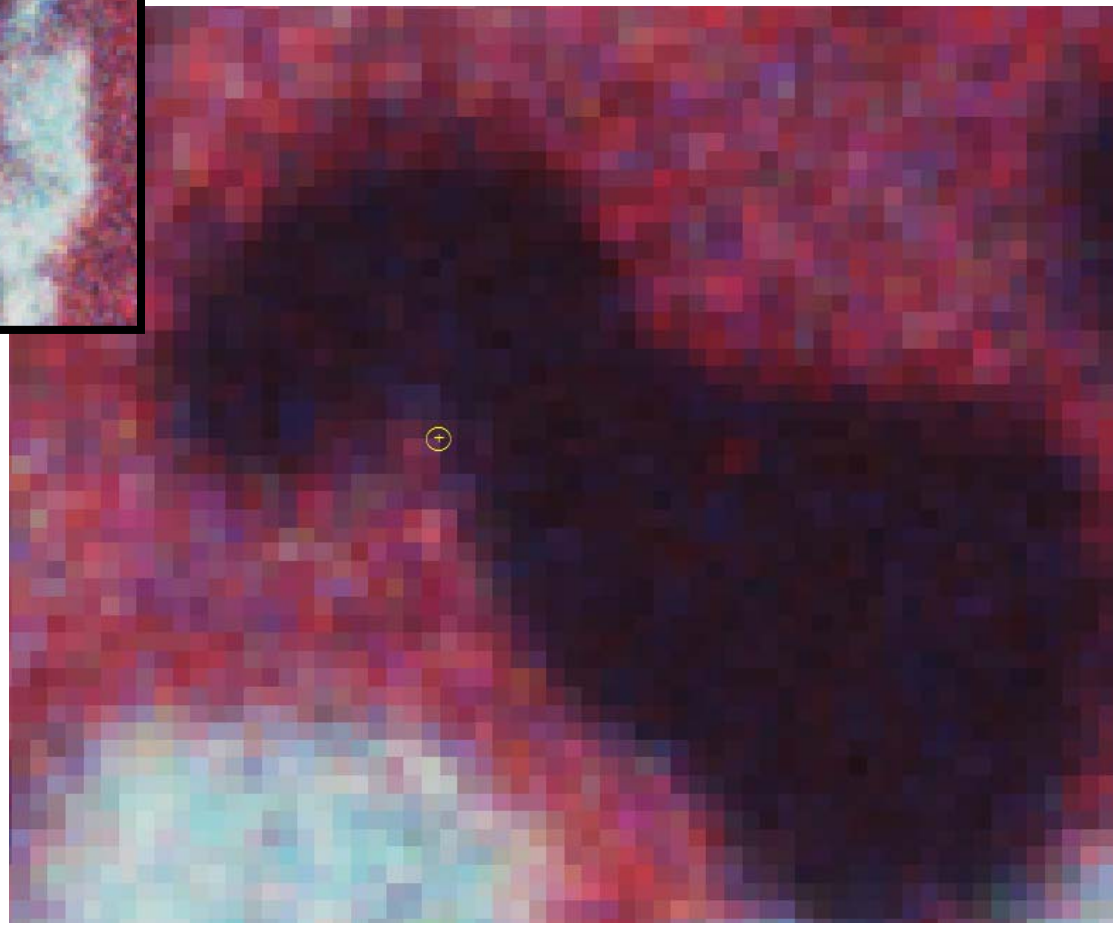

N

Cell size ~ 1.75 meters

WAA-720-03

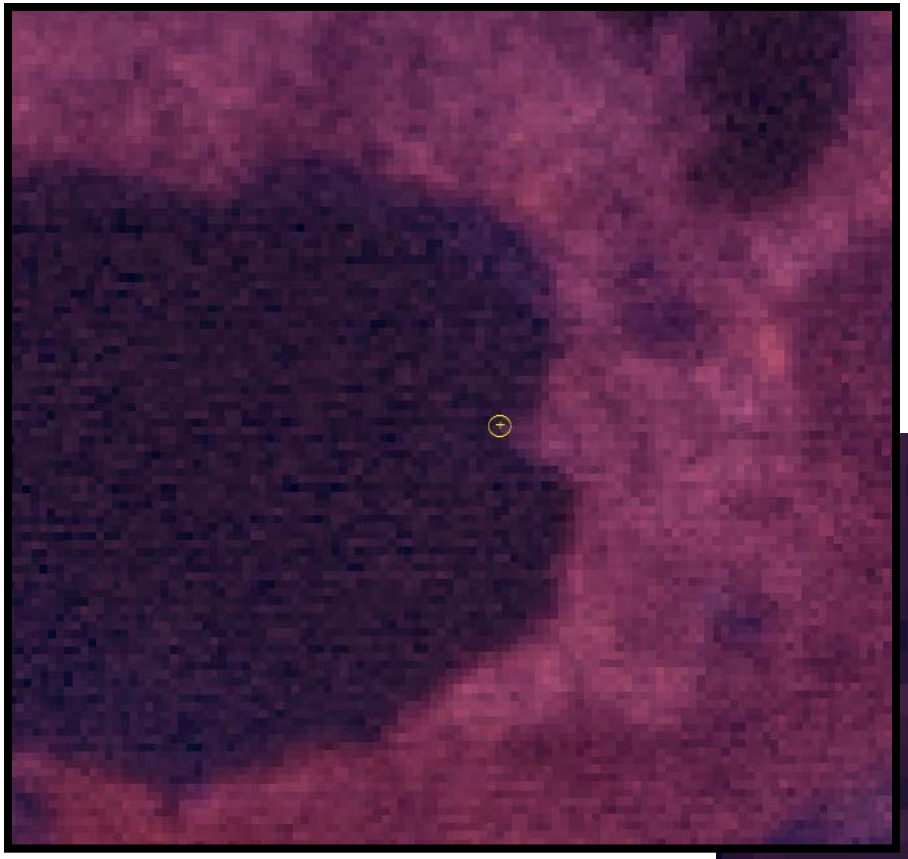





N

Cell size ~ 1.75 meters

WAA-720-04

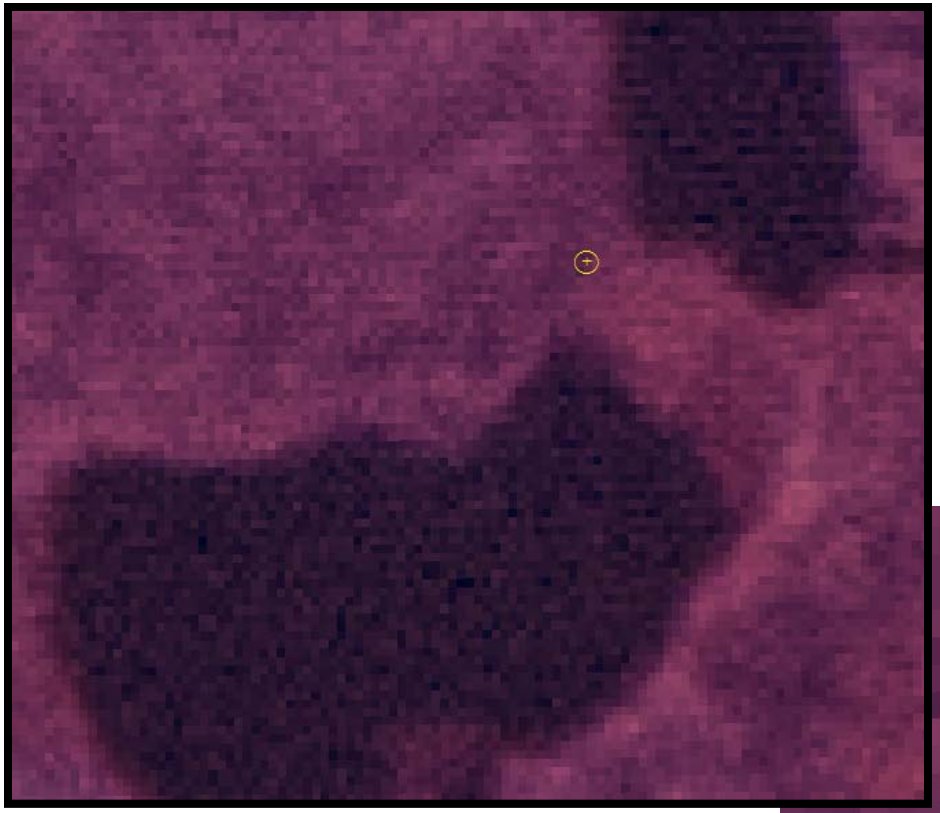



N

Cell size ~ 1.75 meters

WAA-720-05

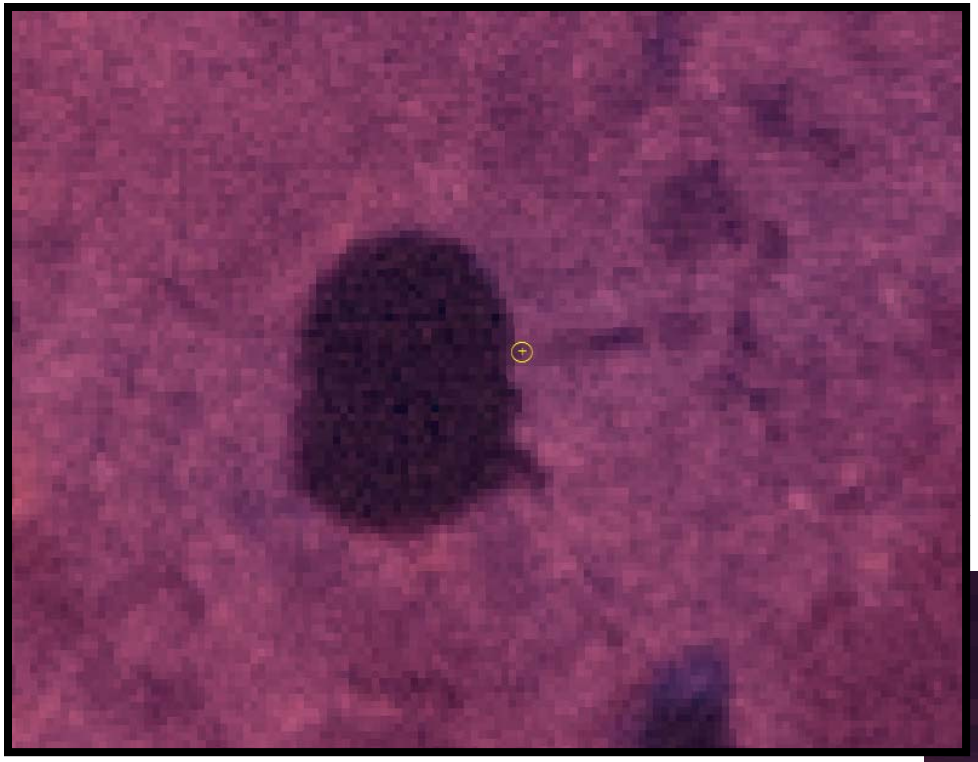





N

Cell size ~ 1.75 meters

WAA-720-06

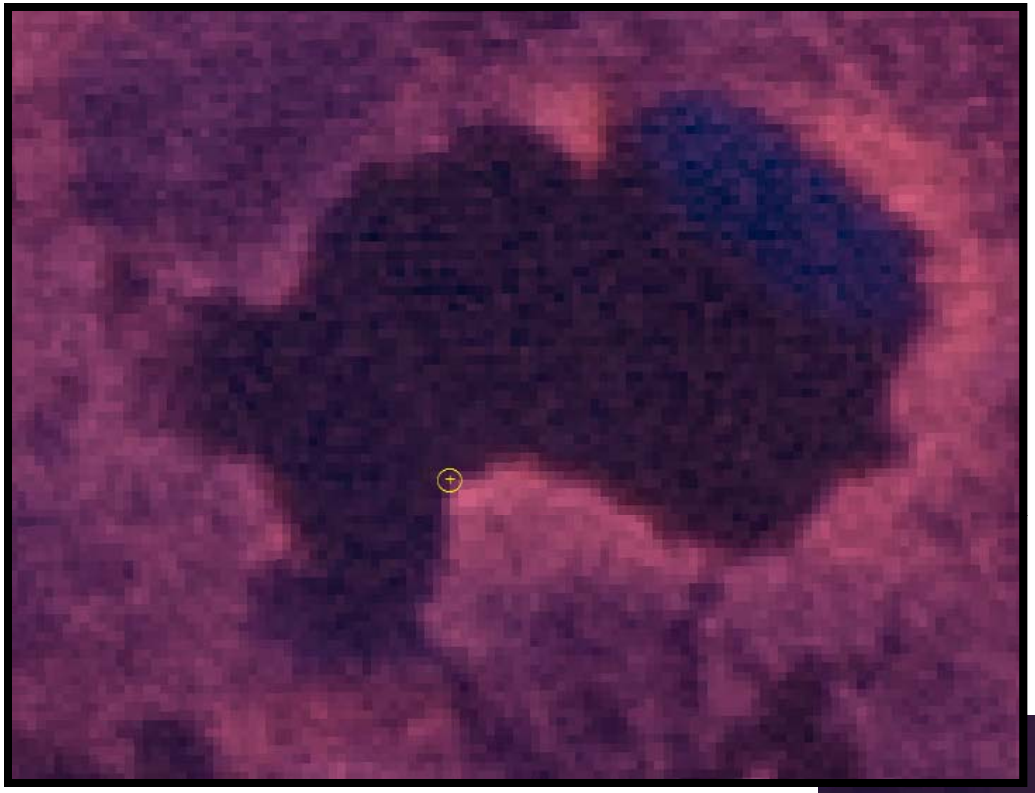



N

Cell size ~ 1.75 meters

WAA-720-07

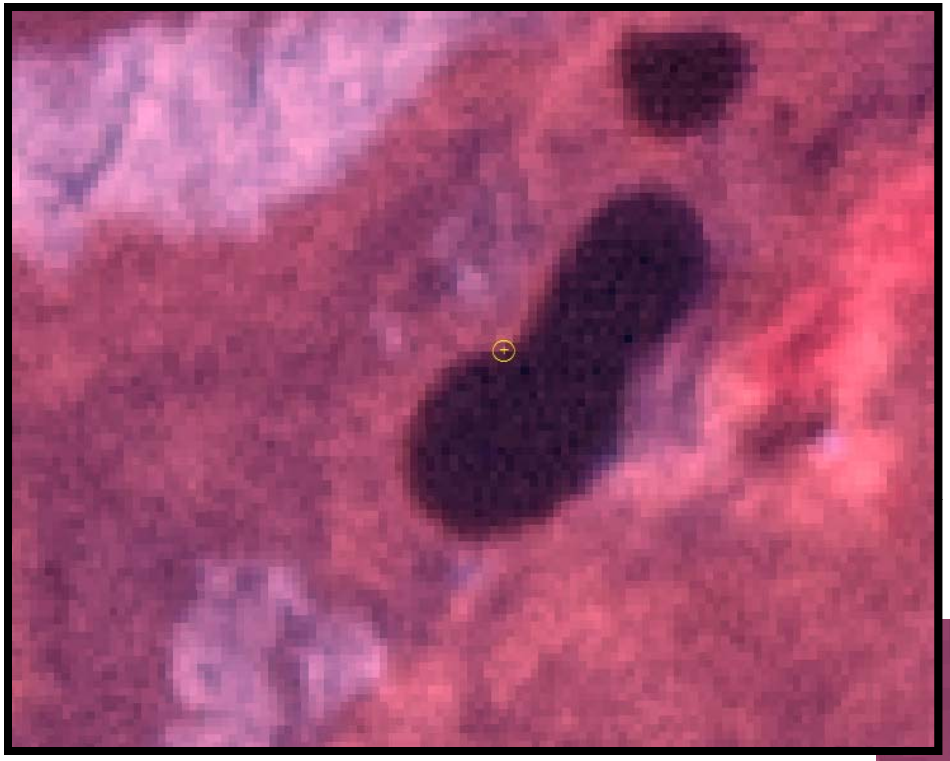



N

Cell size ~ 1.75 meters

WAA-720-08

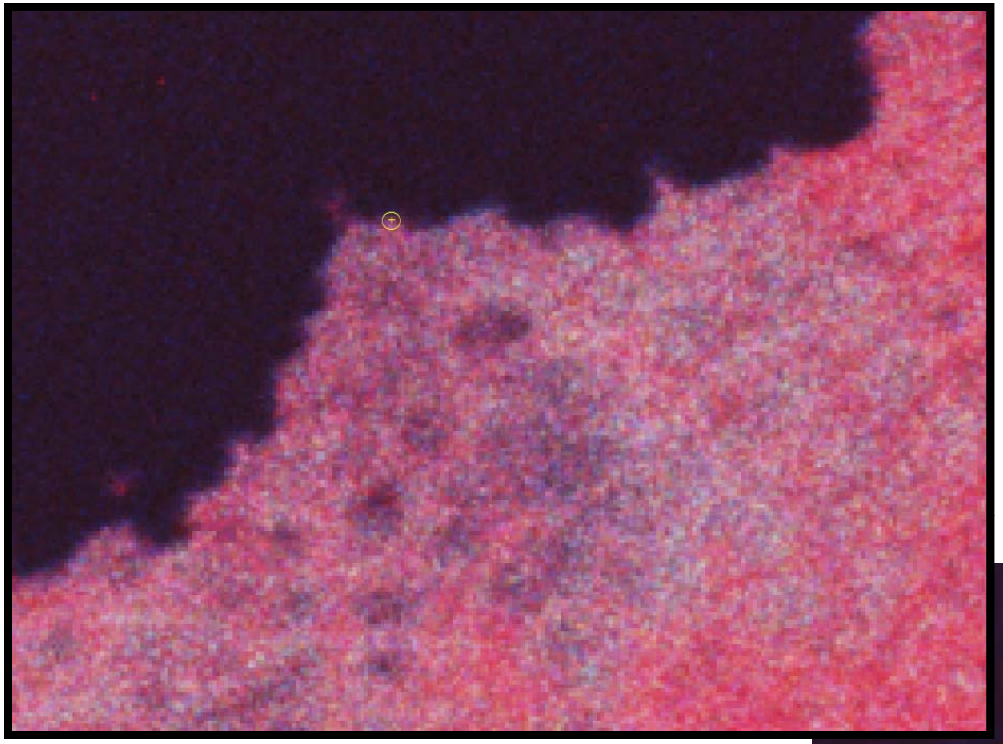

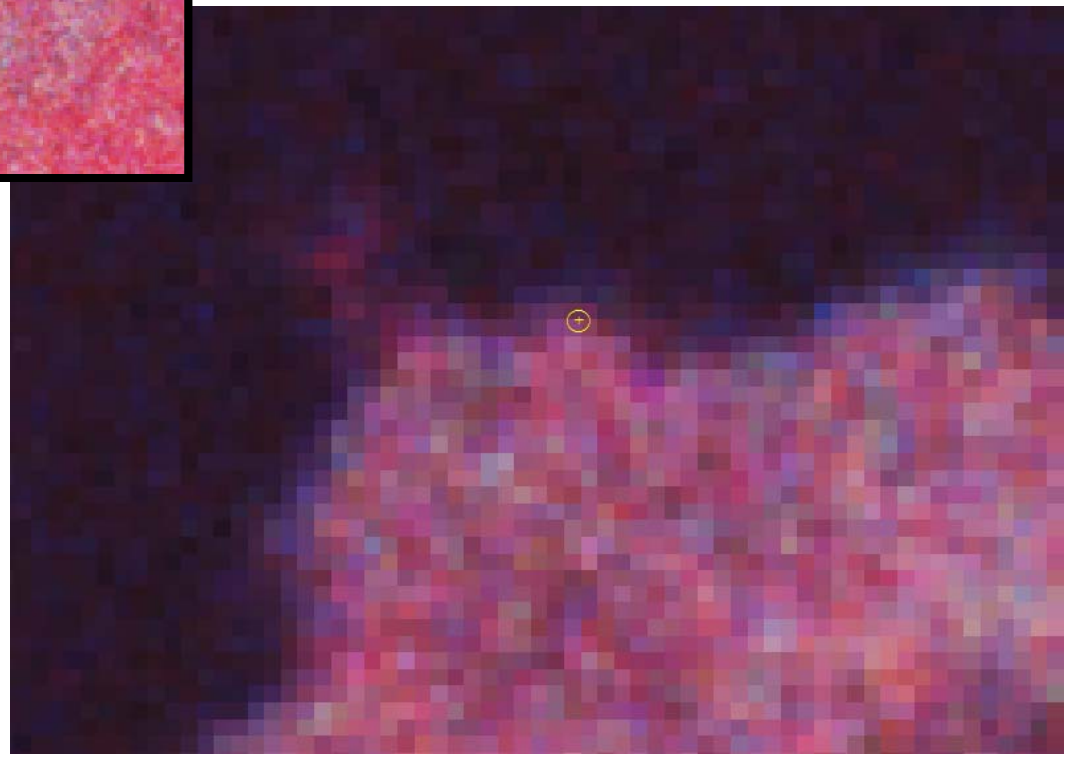

N

Cell size ~ 1.75 meters

WAA-720-09

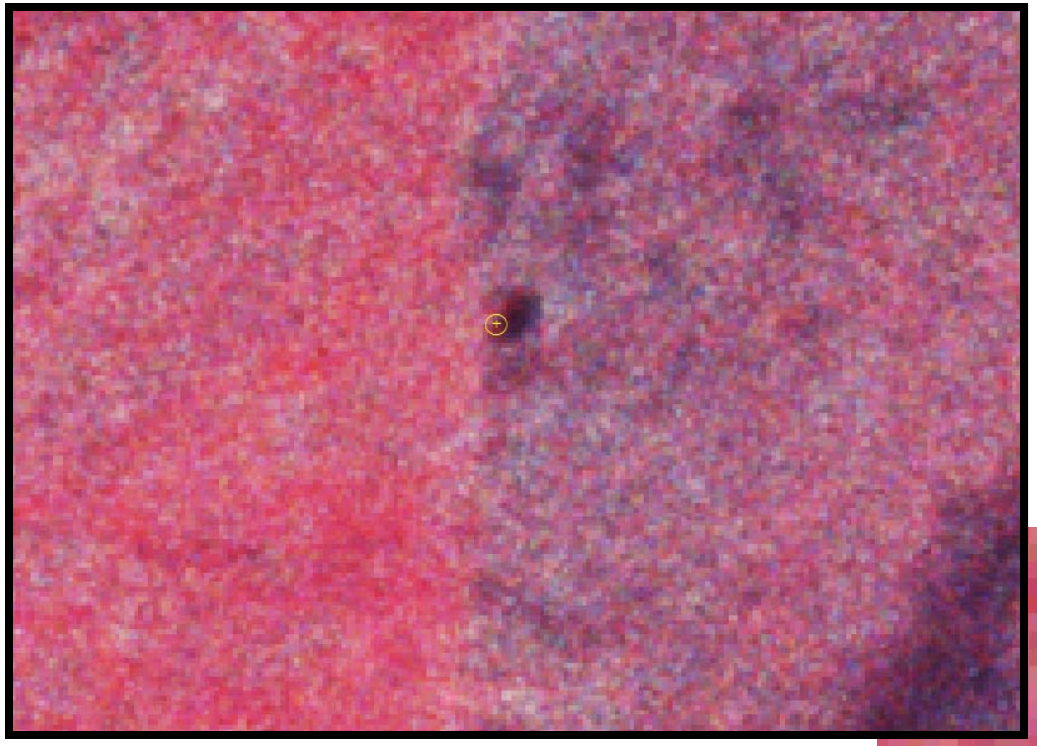



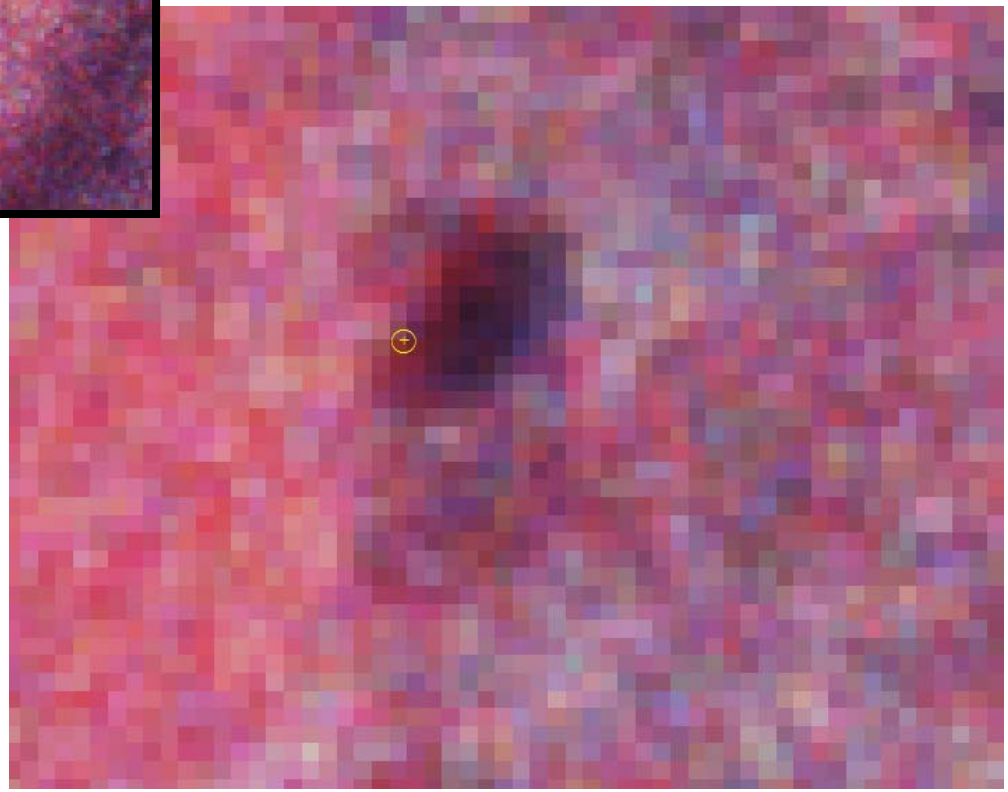

N

Cell size ~ 1.75 meters

WAA-720-10

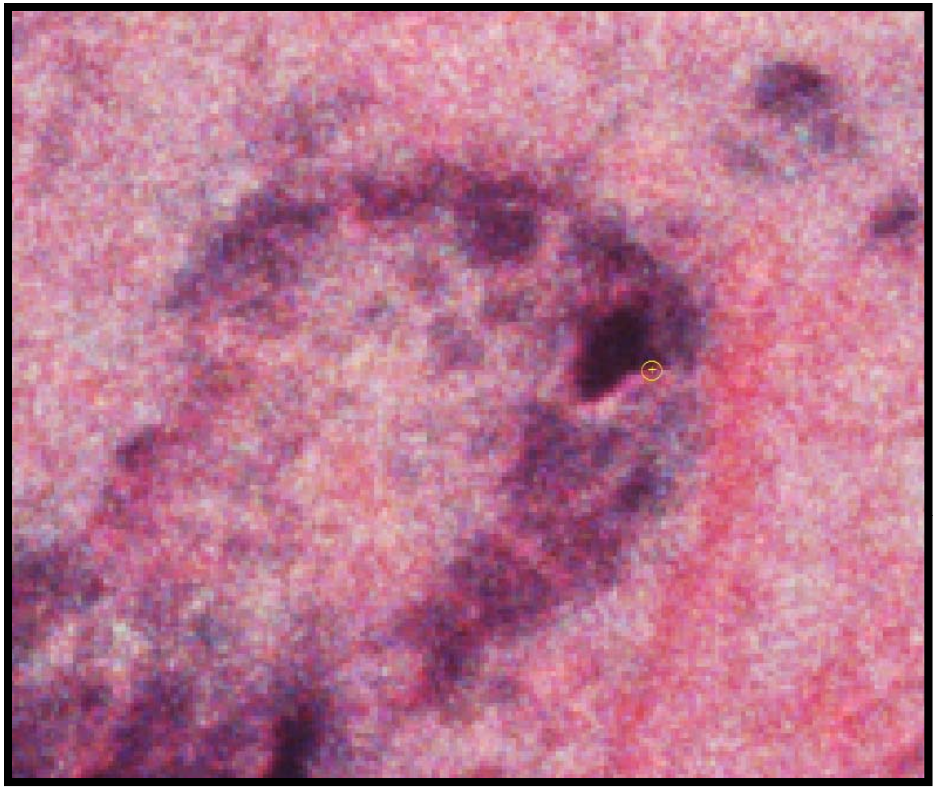

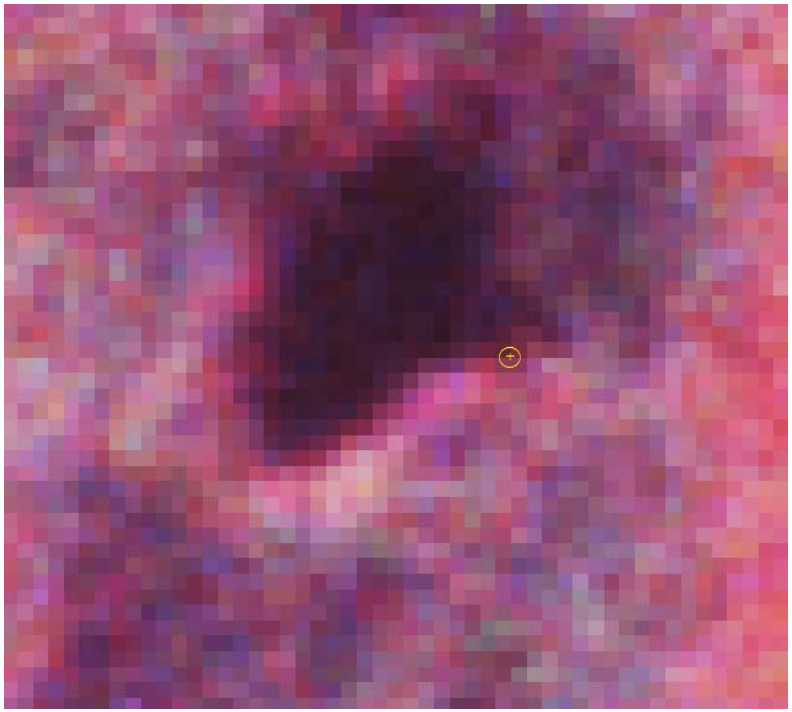

N

Cell size ~ 1.75 meters

WAA-720-11

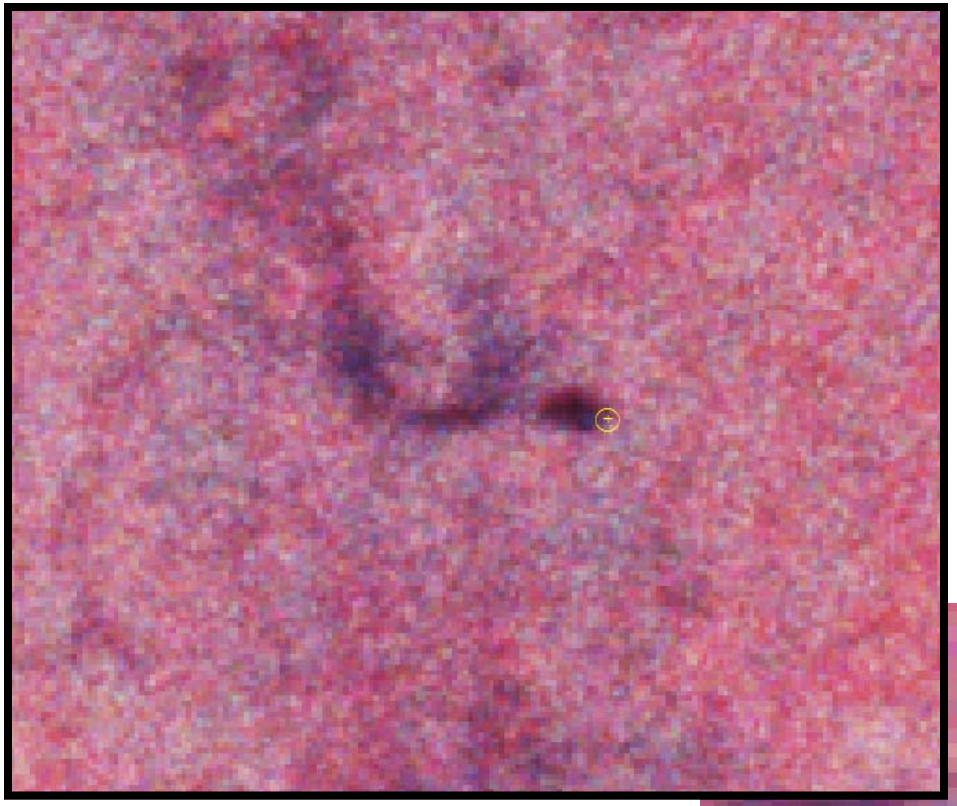

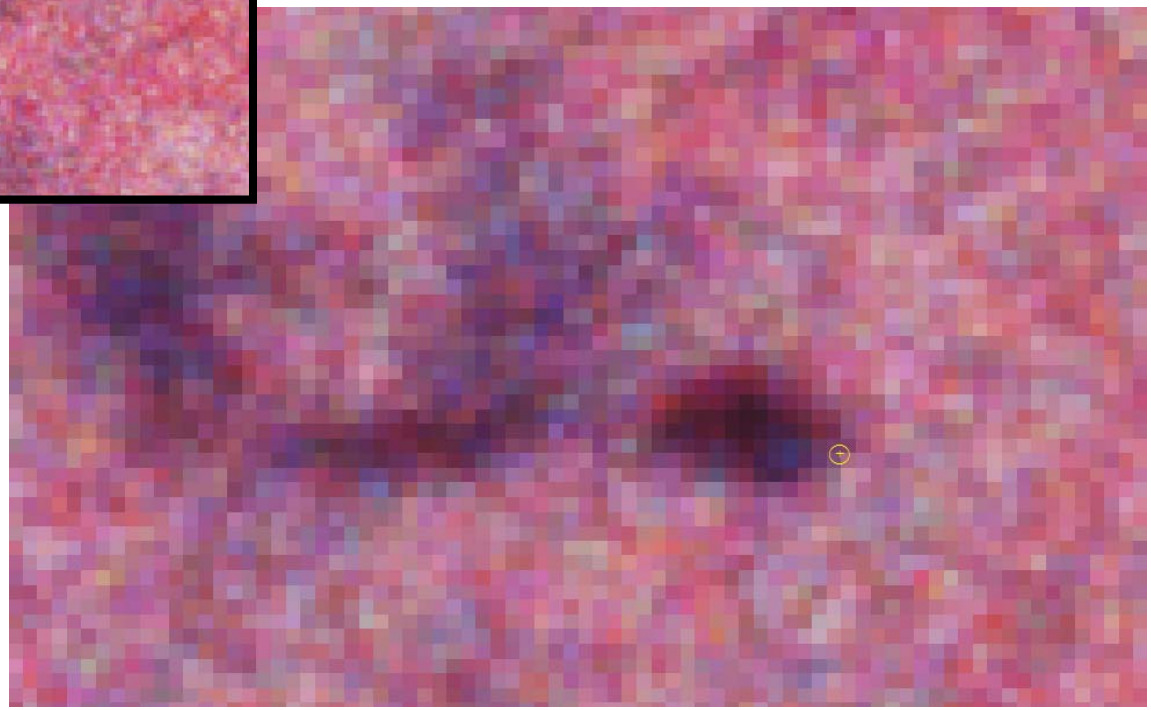

N

Cell size ~ 1.75 meters

WAA-720-12

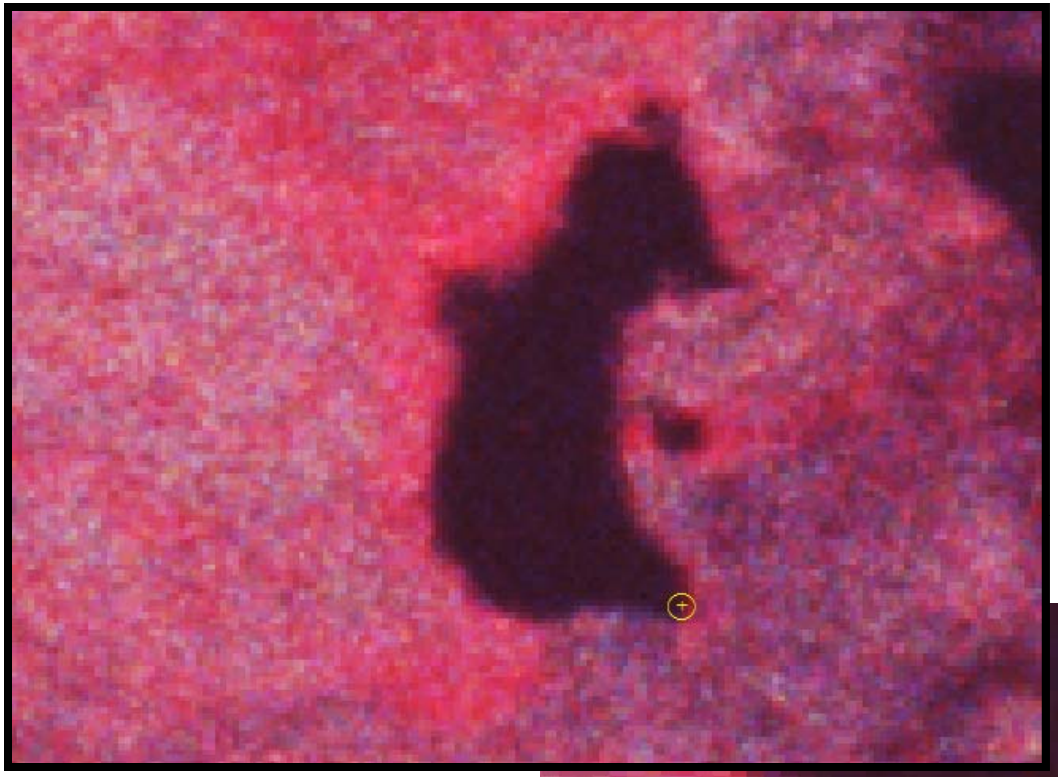

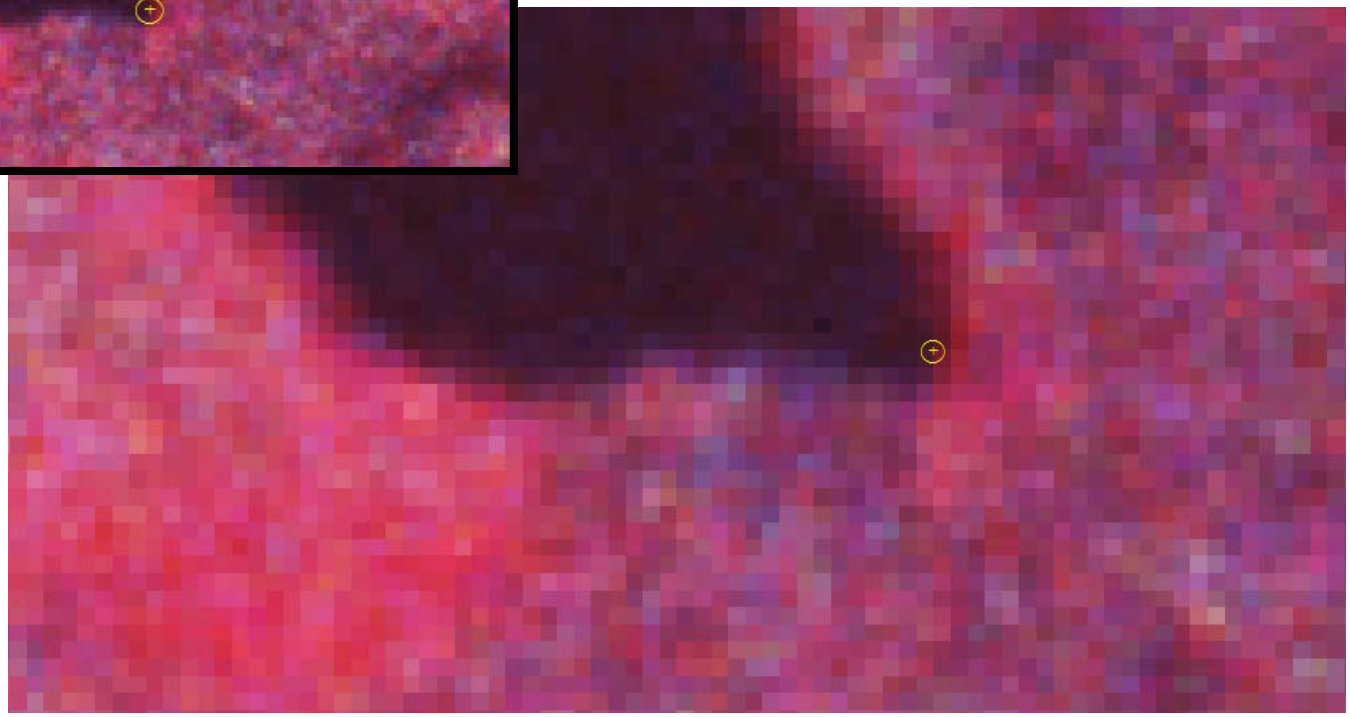

N

Cell size ~ 1.75 meters

WAA-720-13

Point Rejected

WAA-720-14

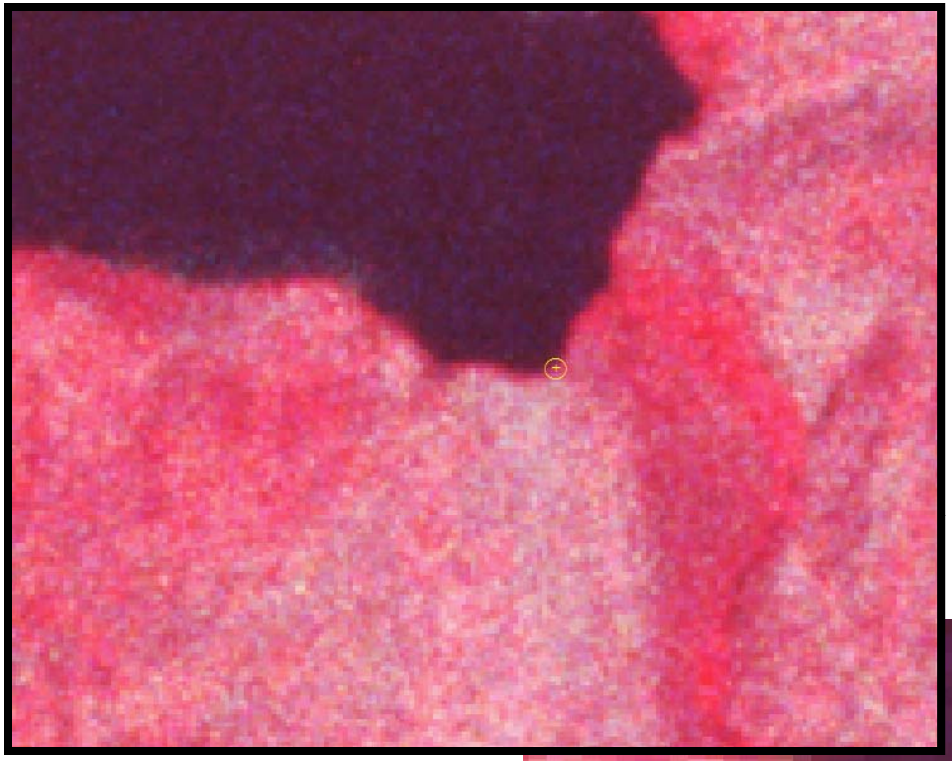

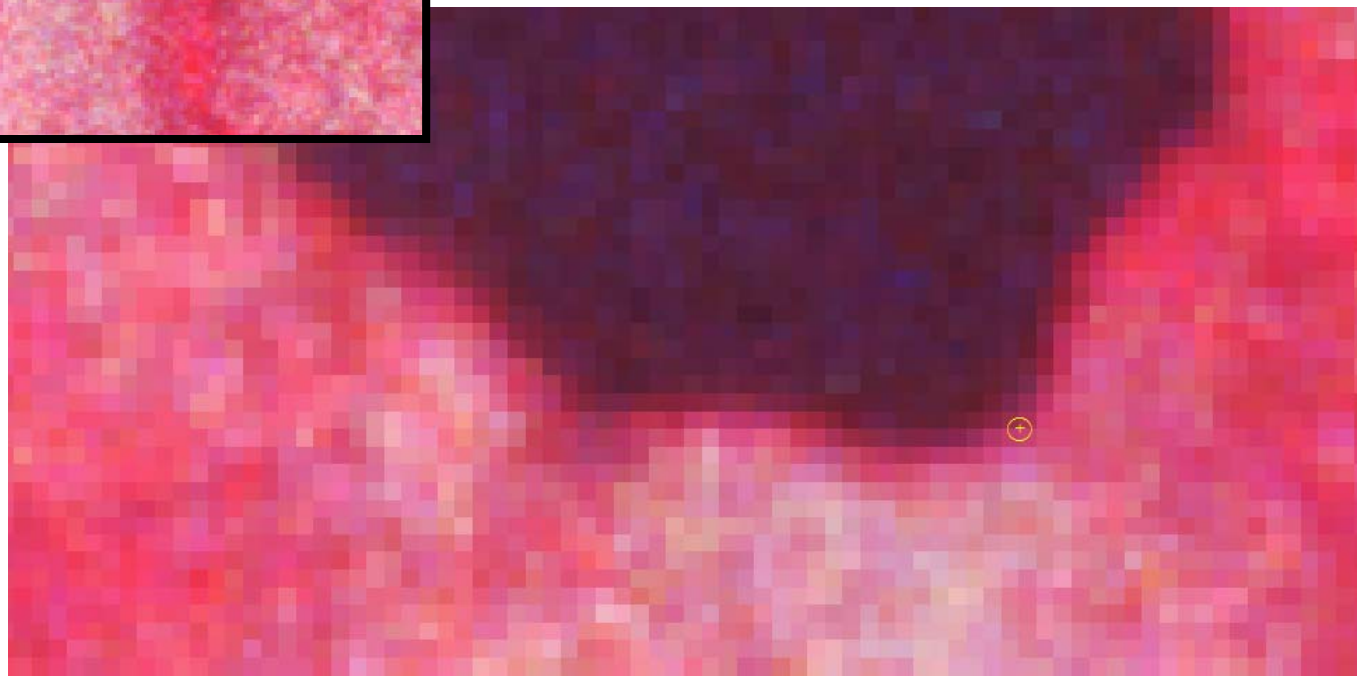

N

Cell size ~ 1.75 meters

WAA-720-15

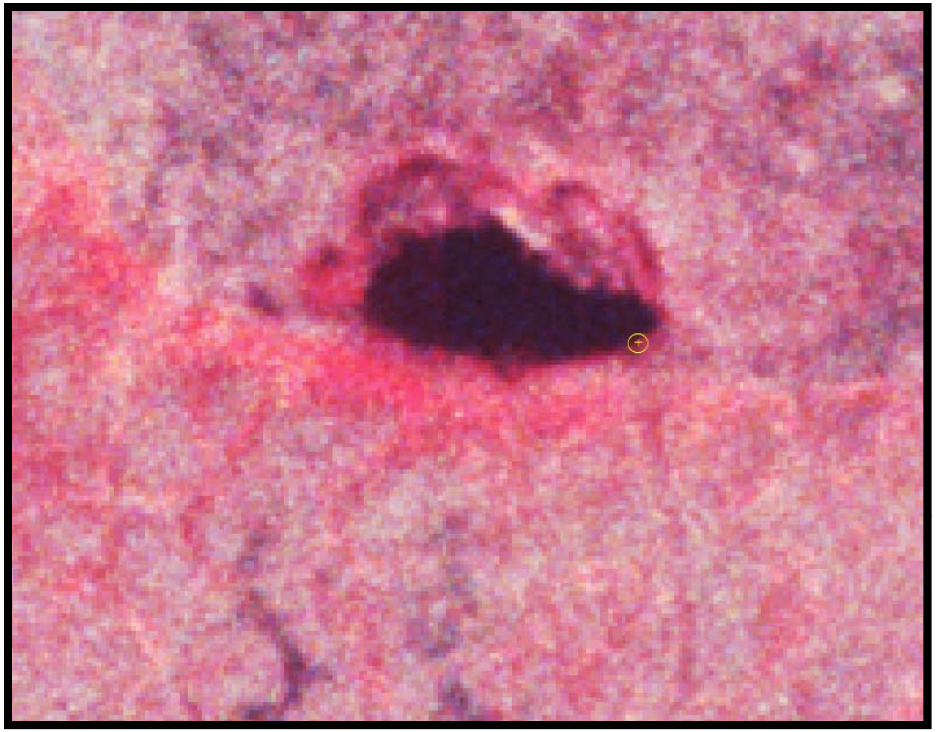

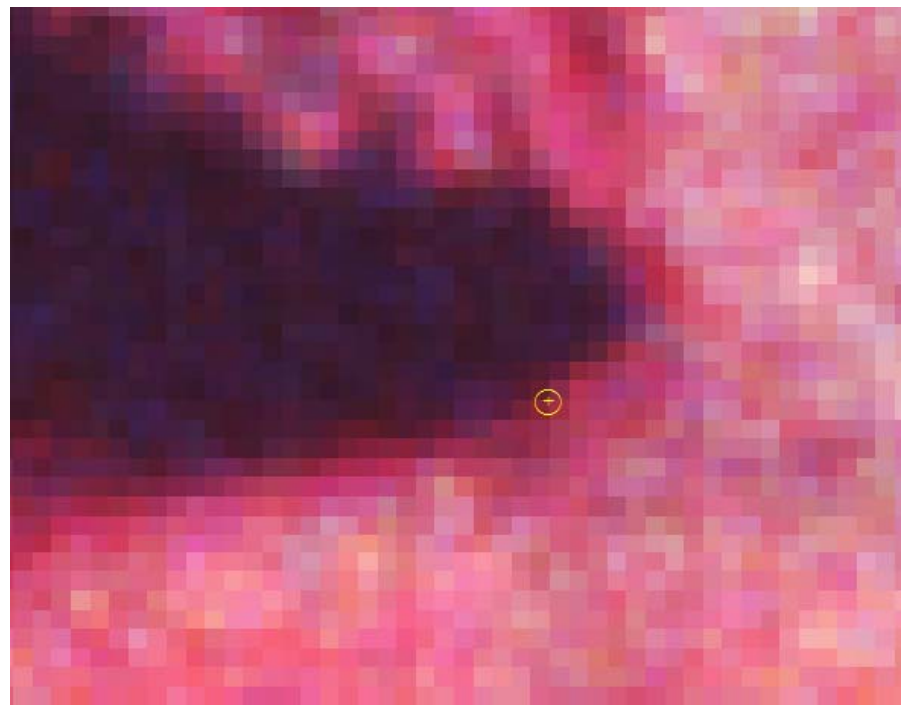

N

Cell size ~ 1.75 meters

WAA-720-16

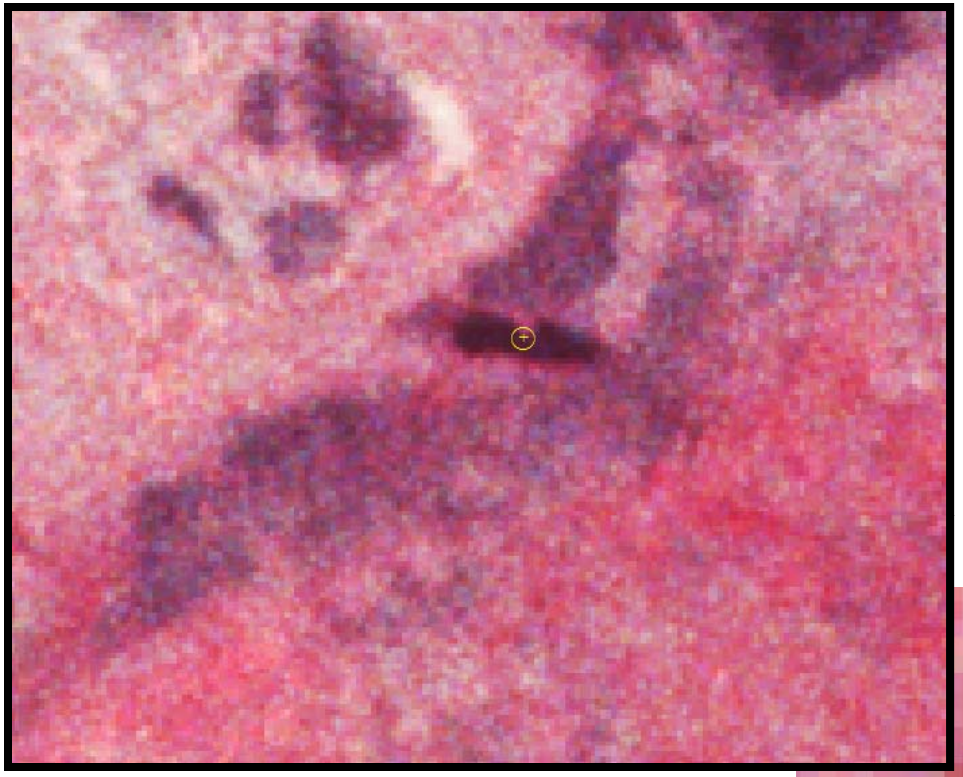

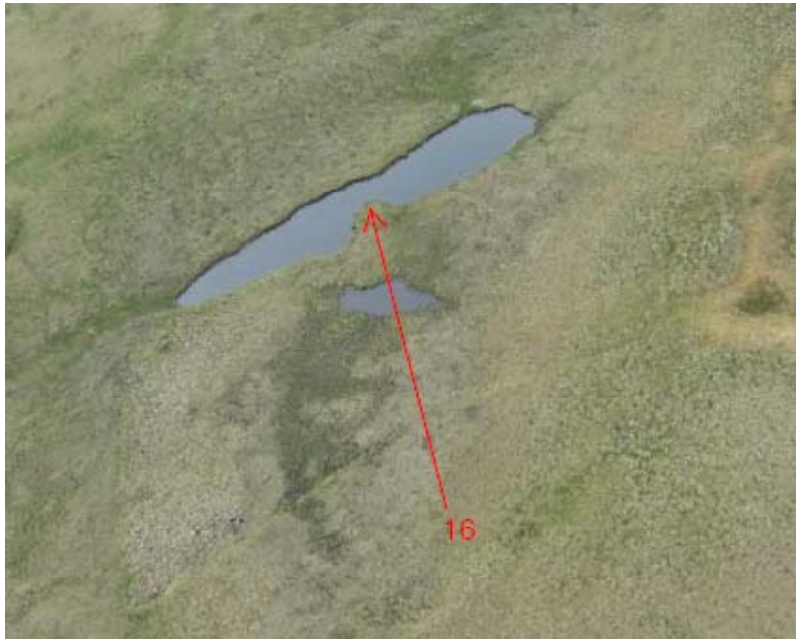



N

Cell size ~ 1.75 meters

WAA-720-17

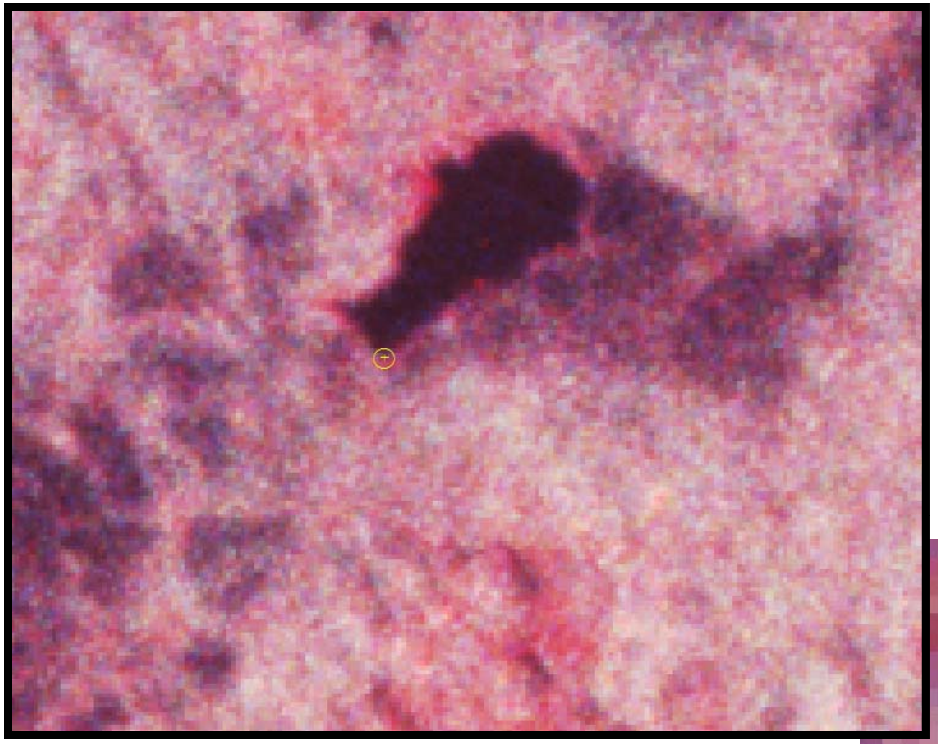

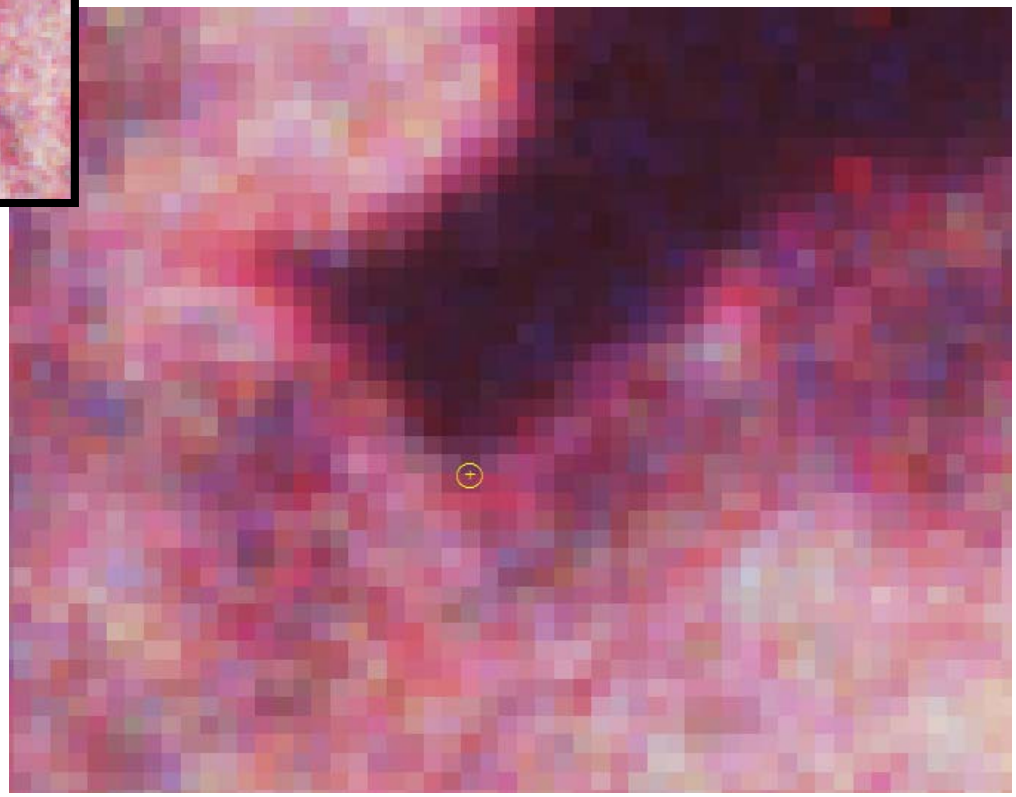

N

Cell size ~ 1.75 meters

WAA-720-18





Low Confidence

N

Cell size ~ 1.75 meters

WAA-720-19

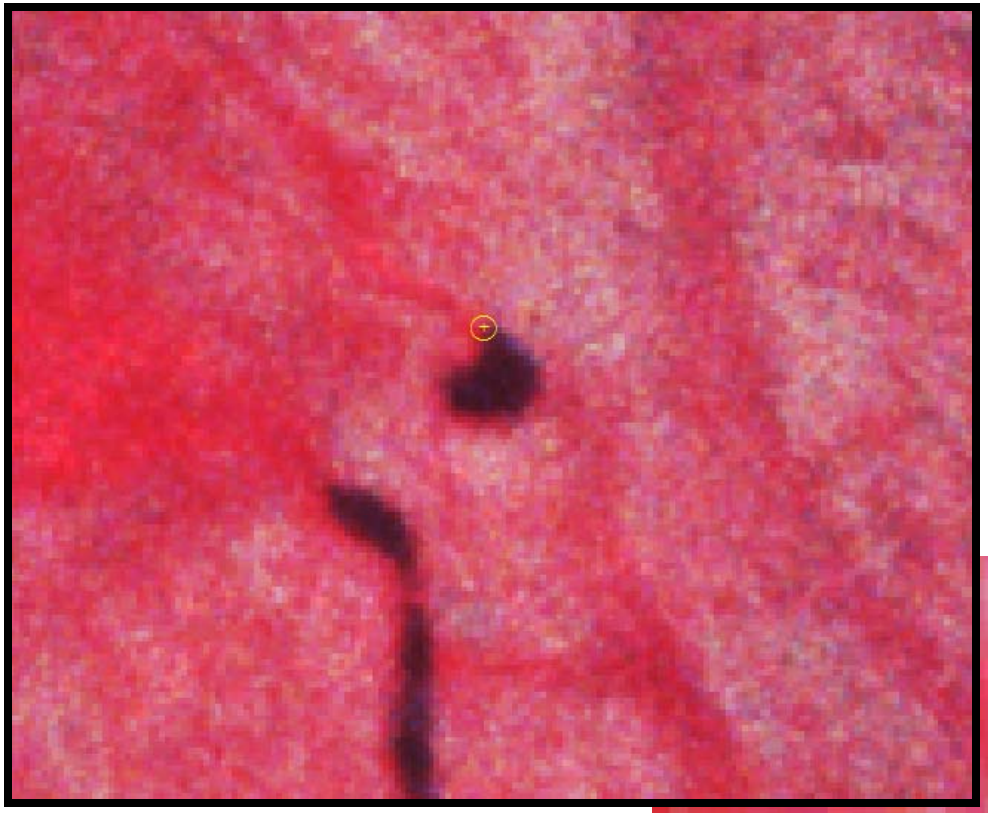

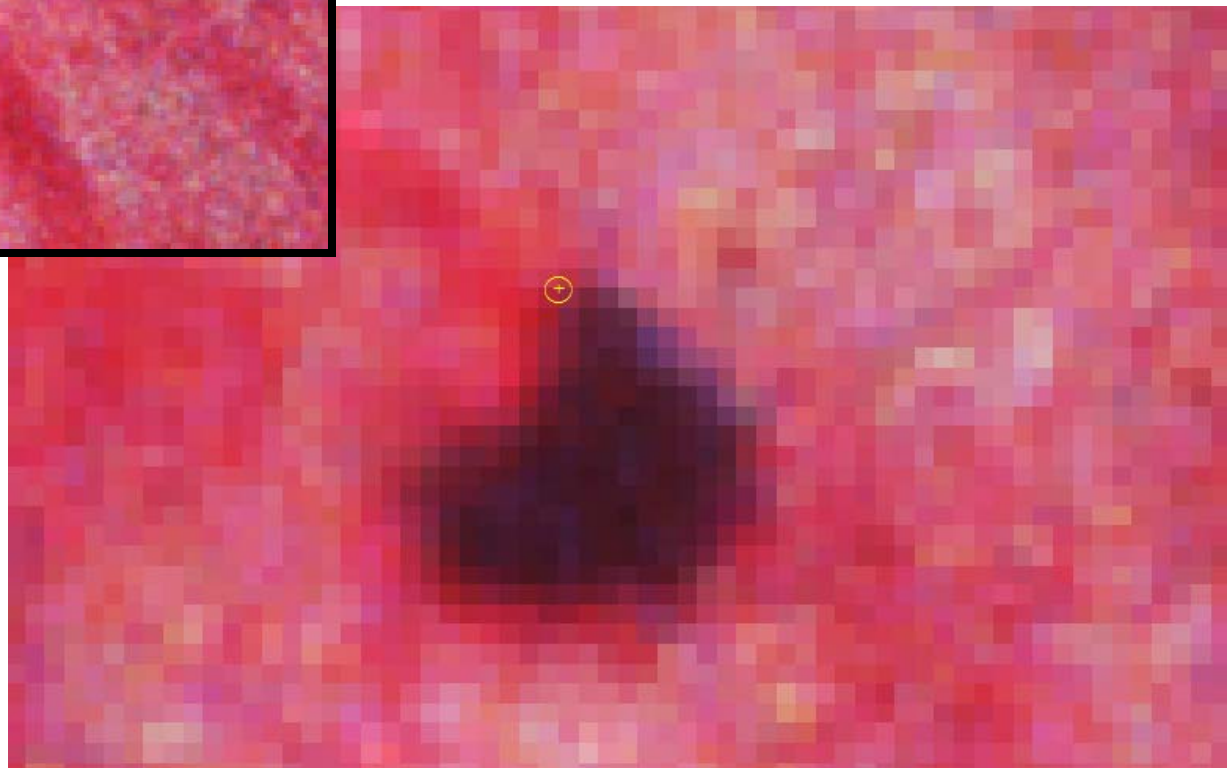

N

Cell size ~ 1.75 meters

WAA-720-20

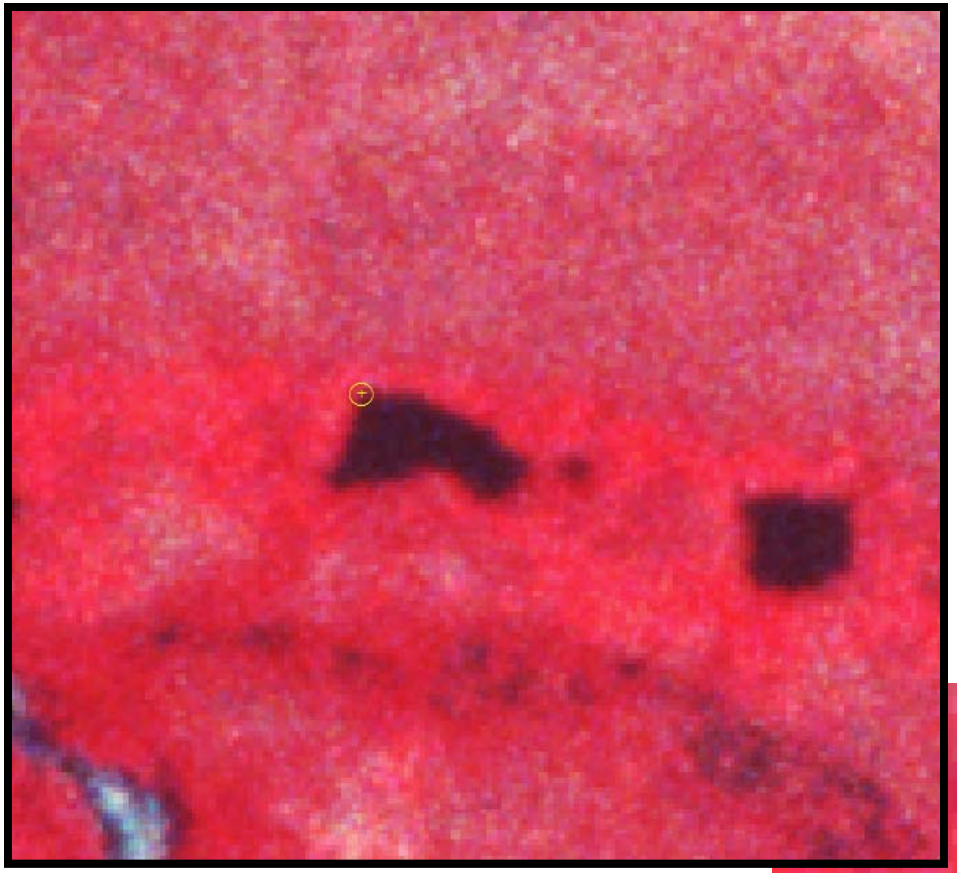



N

Cell size ~ 1.75 meters

WAA-720-21

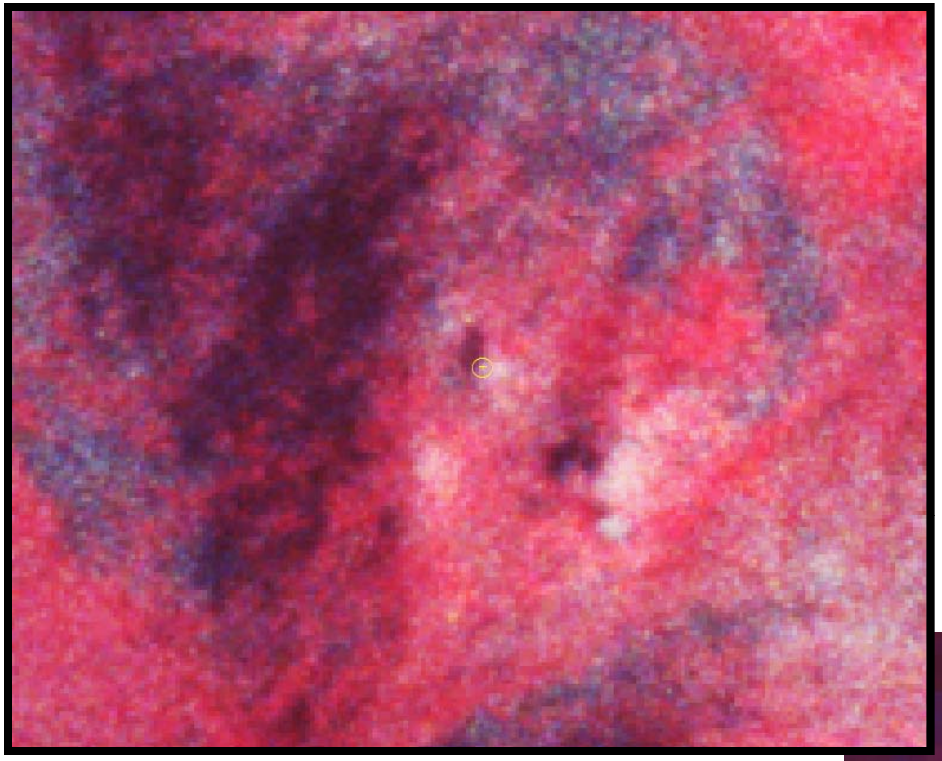





N

Cell size ~ 1.75 meters

WAA-720-22

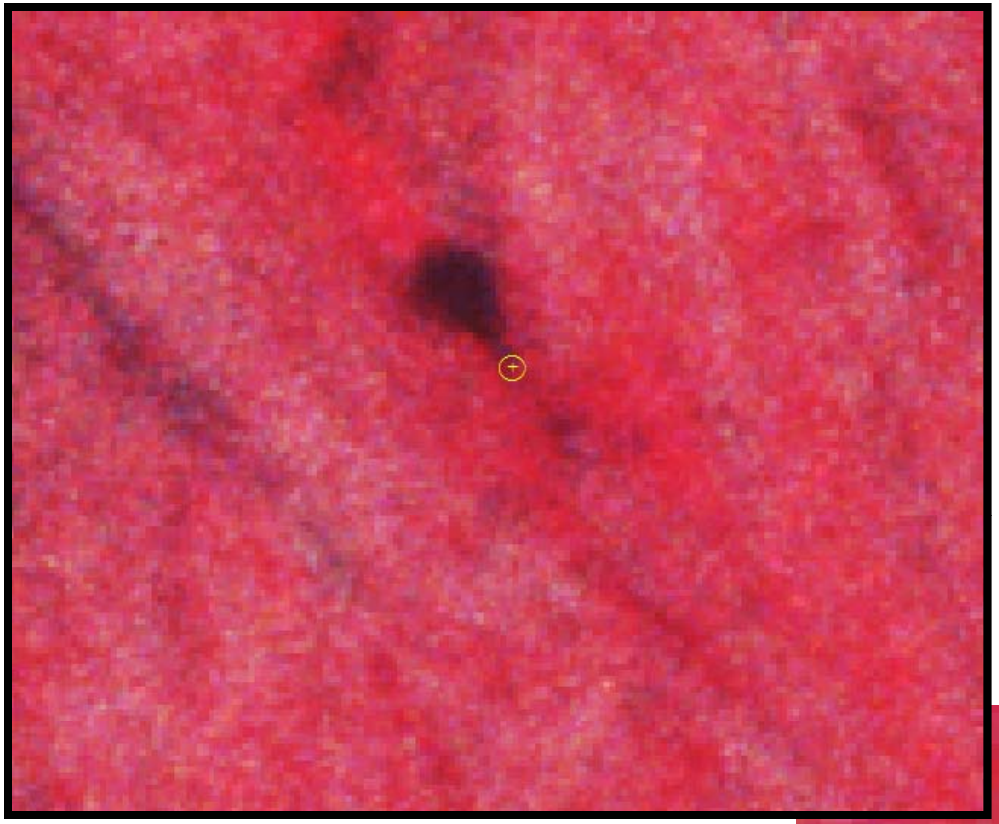



N

Cell size ~ 1.75 meters

WAA-720-23



N

Cell size ~ 1.75 meters

WAA-720-24



N

Cell size ~ 1.75 meters

WAA-720-25

Point Rejected

WAA-720-26

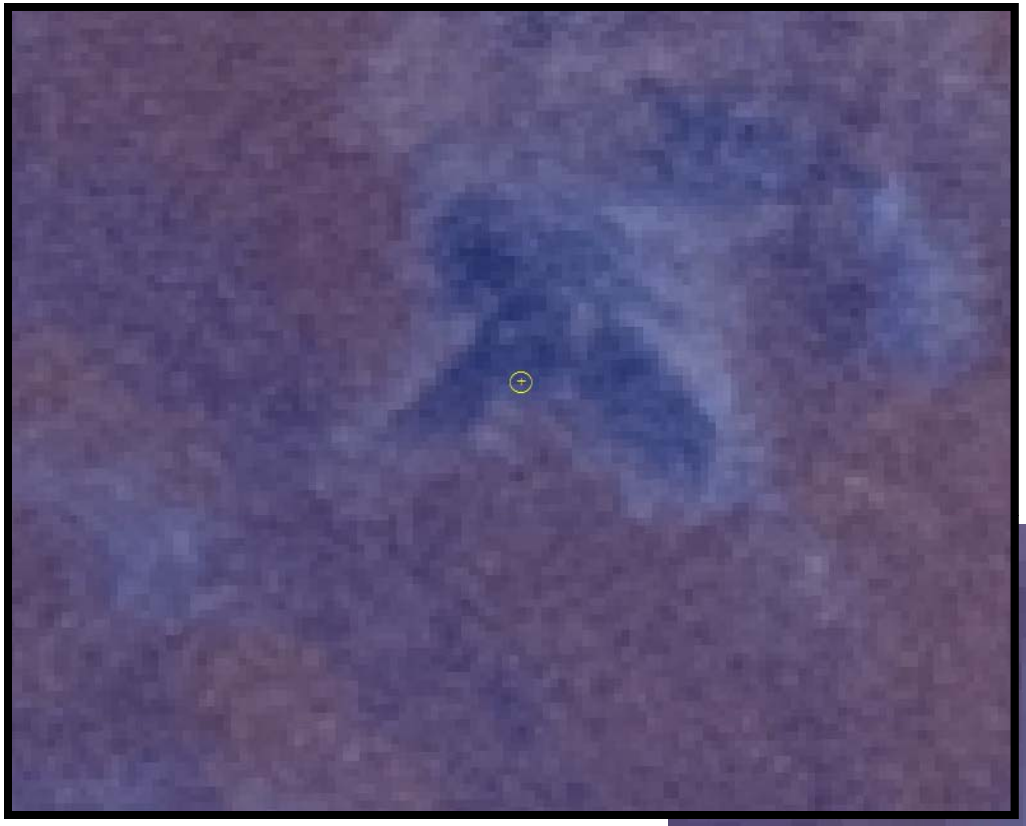



N

Cell size ~ 1.75 meters

WAA-720-27





N

Cell size ~ 1.75 meters

WAA-720-28

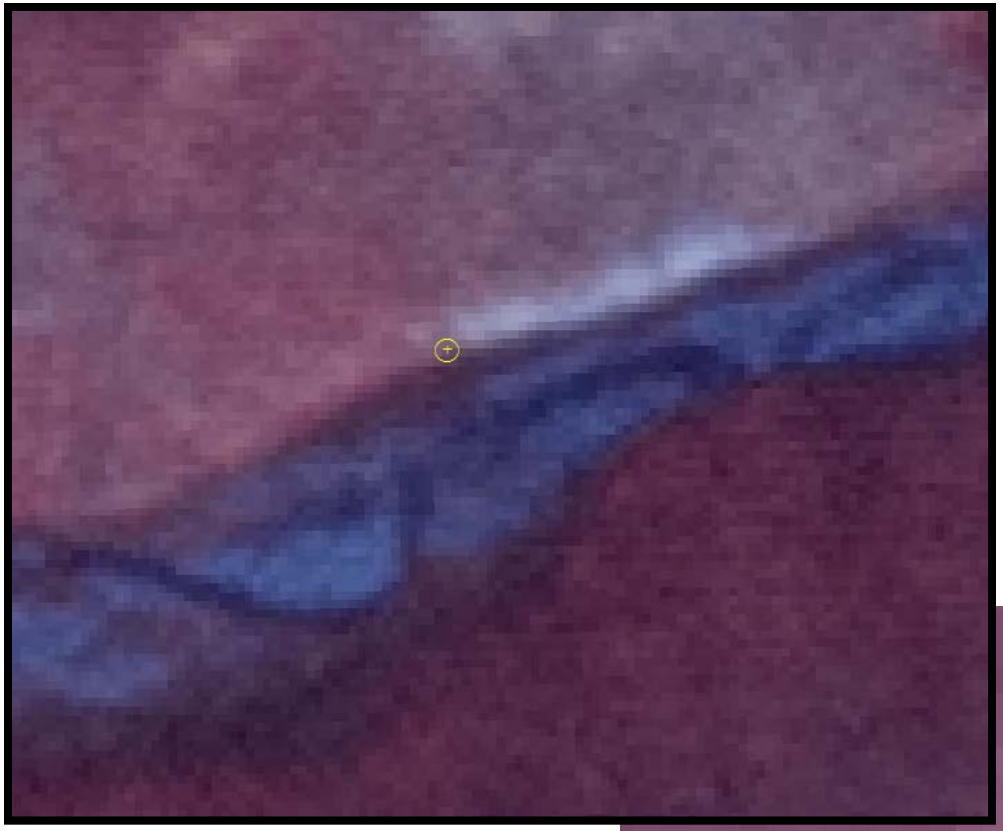



N

Cell size ~ 1.75 meters

WAA-720-29



N

Cell size ~ 1.75 meters

WAA-720-30



N

Cell size ~ 1.75 meters

WAA-720-31
WAA-720-32
WAA-720-33

Points Rejected

WAA-720-34

N

Cell size ~ 1.75 meters

WAA-720-35

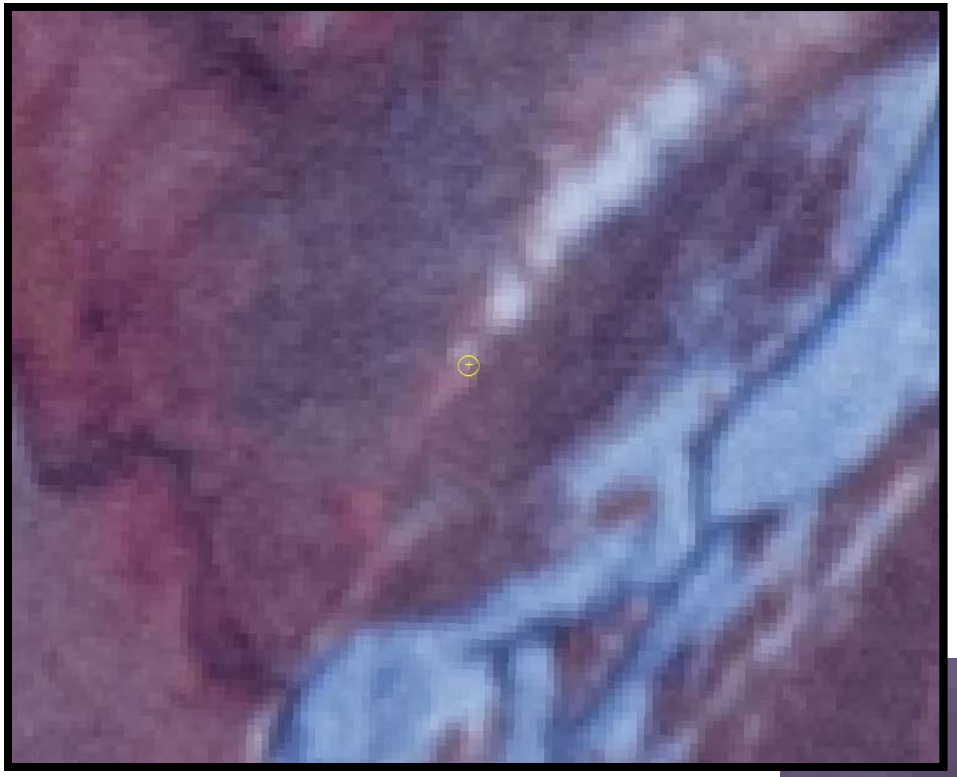



N

Cell size ~ 1.75 meters

WAA-720-36

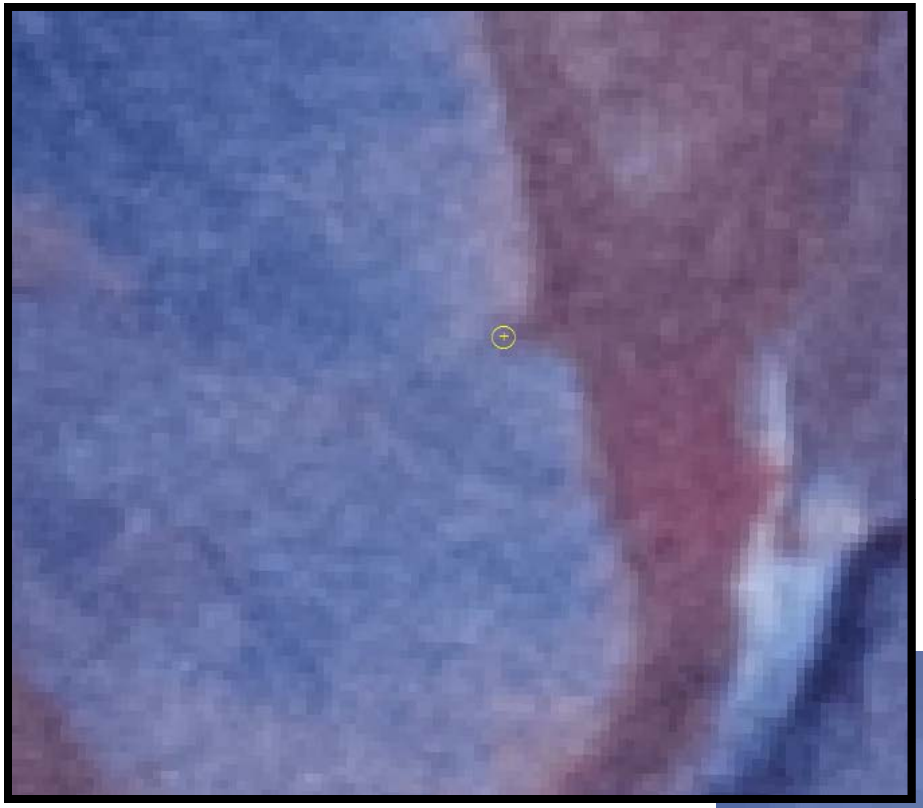



Low Confidence

N

Cell size ~ 1.75 meters