S028N053W

1:63,500



S028N054W

1:63,500



S028N055W

1:63,500



S028N056W

1:63,500

S028N057W

1:63,500

S028N058W

1:63,500

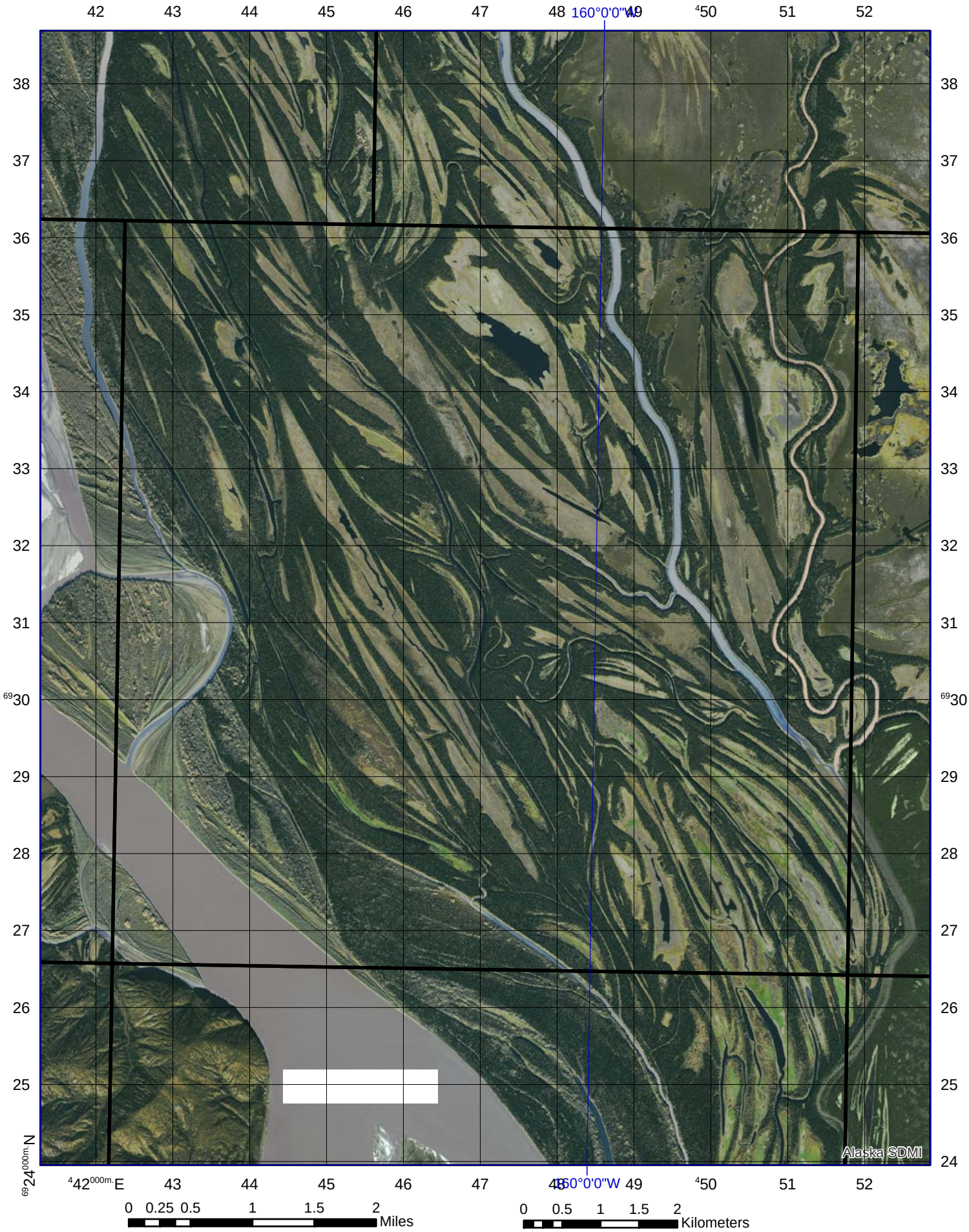

S029N053W

1:63,500

84 85 86 87 88 89 490 91 92 93 94

47 46 45 44 43 42 41 6940 39 38 37 36 35 6934000m N

4 84000m E 85 86 87 88 89 490 91 92 93 94

0 0.25 0.5 1 1.5 2 Miles

0 0.5 1 1.5 2 Kilometers

S029N054W

1:63,500

74 75 76 77 78 79 480 81 82 83 84 85

47 46 45 44 43 42 41 69 40 39 38 37 36 35 69 34 000m. N

4 74 000m. E 75 76 77 78 79 480 81 82 83 84 85

0 0.25 0.5 1 1.5 2 Miles

0 0.5 1 1.5 2 Kilometers

S029N055W

1:63,500

S029N056W

1:63,500

S029N057W

1:63,500

S030N053W

1:63,500

S030N054W

1:63,500



74 75 76 77 78 79 480 81 82 83 84 85

57 56 55 54 53 52 51 6950 49 48 47 46 45 44 6943000m N

4774000m E

0 0.25 0.5 1 1.5 2 Miles

0 0.5 1 1.5 2 Kilometers

S030N055W

1:63,500

S030N056W

1:63,500