# MAP 10

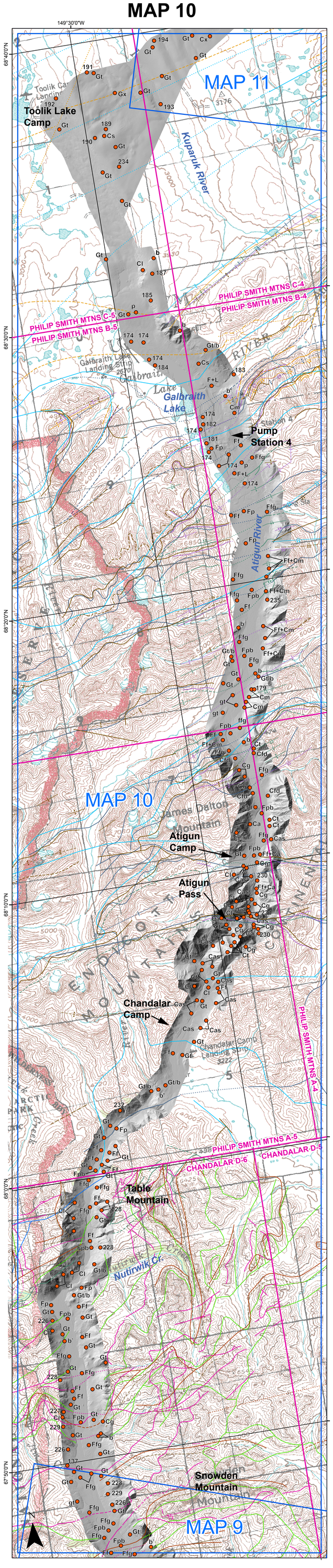


# MAP 11

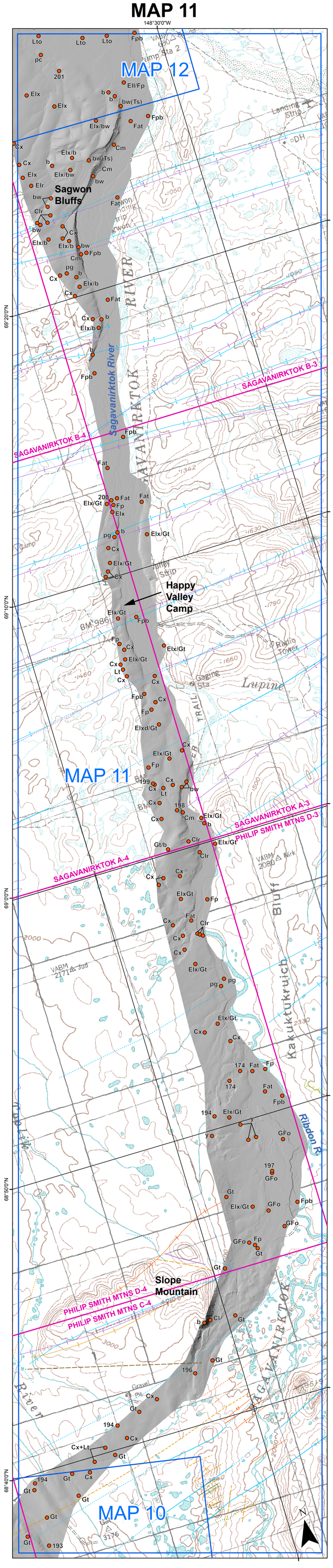


# MAP 12

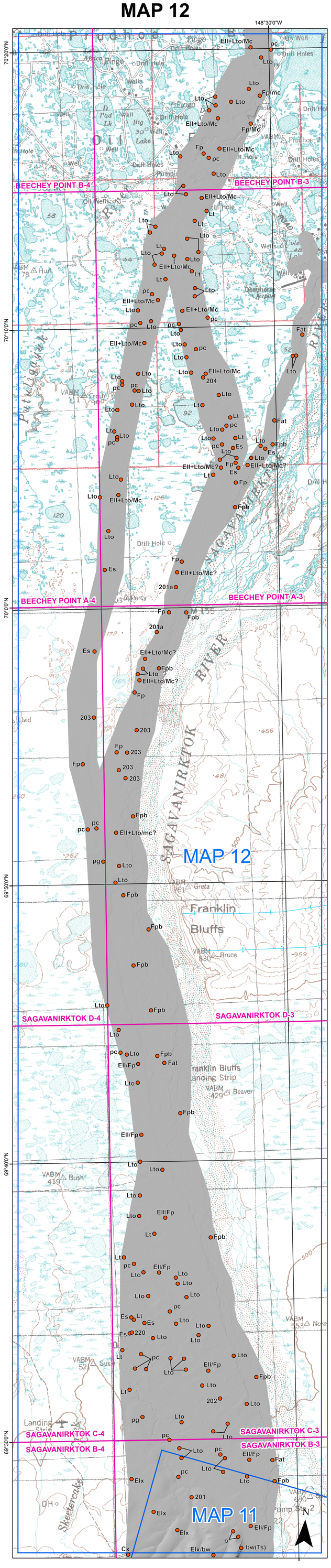


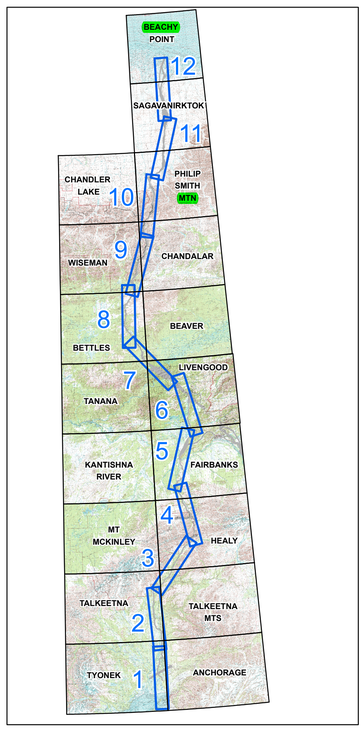


## LEGEND

Observation Points

### Fault Symbols

- Fault
- Inferred Fault
- Inferred, Conceled Fault
- Conceled Fault
- Anticline
- Syncline
- Overturned Anticline
- Overturned Syncline

### Fault Authors

- Albert et al., 1978
- Brosge et al., 1979
- Brosge and Reiser, 1964
- Dillon et al., 1988
- Grantz et al., 1991
- Handschy, 1998
- Harris et al., 2002
- Keller et al., 1961
- Labay et al., 2006
- Labay et al., 2008
- Mull and Adams, 1989
- Reifenstuhl et al., 1993A
- Wallace et al., 1997

0 5 10 Miles

SCALE 1:100,000

## SHEET 4 OF 4

USGS TOPOGRAPHIC MAPS
1:250,000 SCALE
200' CONTOUR INTERVAL