MAP 7

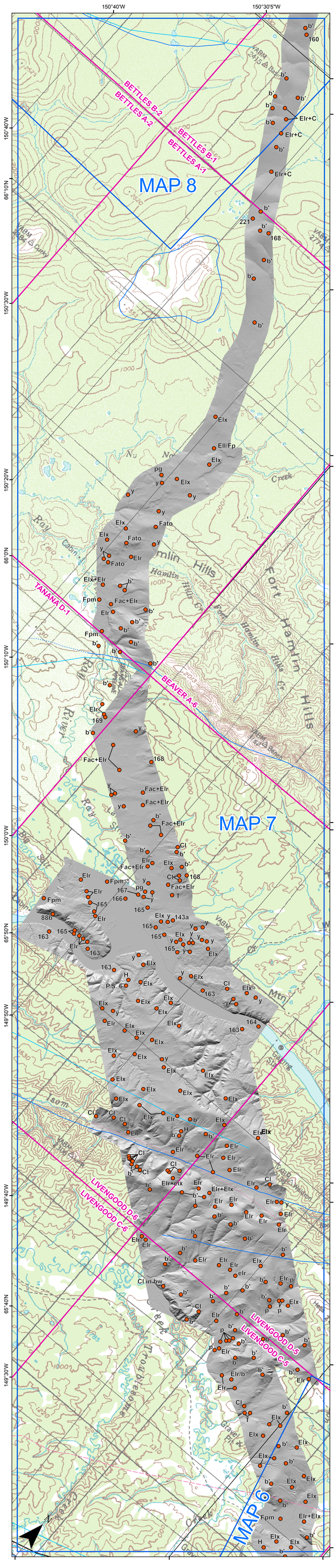

MAP 8

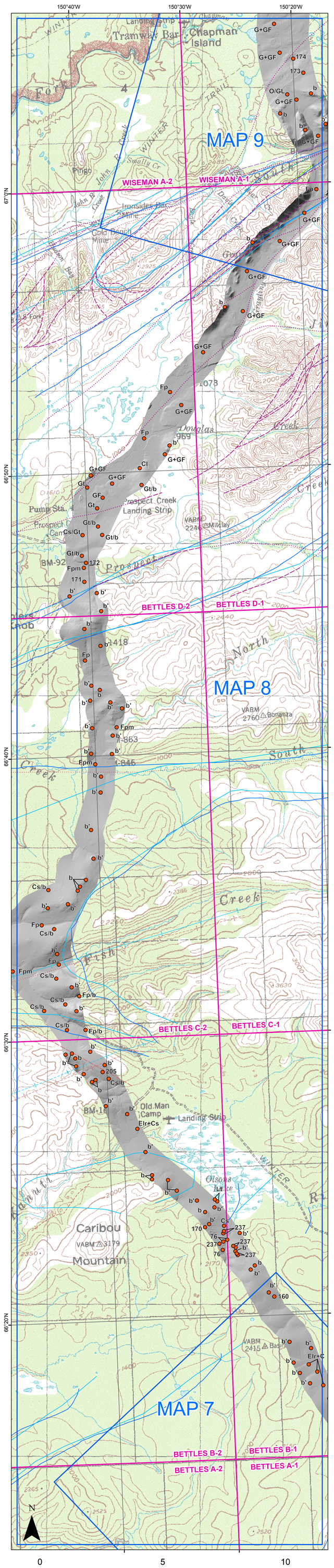

MAP 9

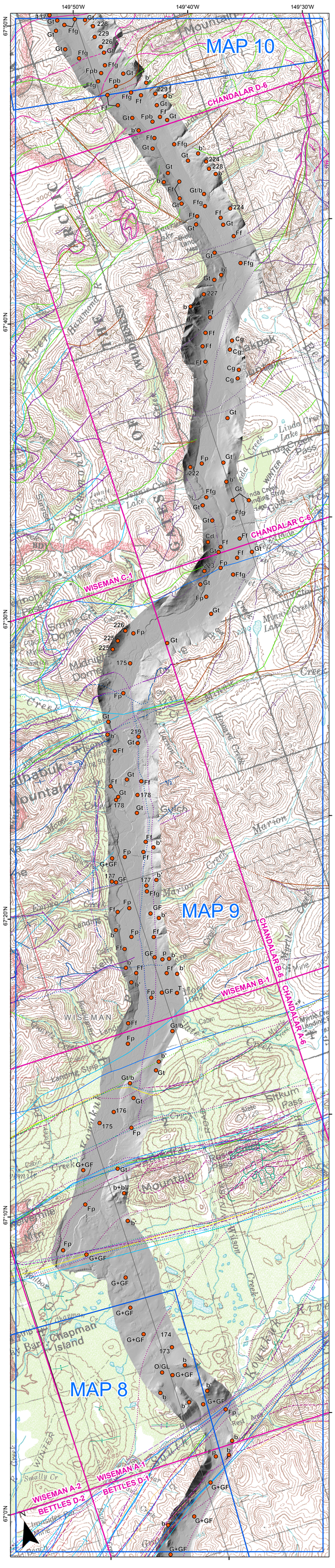

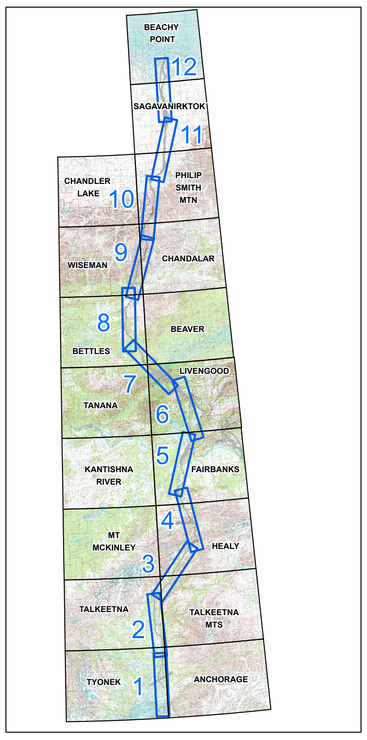

0 125 250 Miles

LEGEND

Observation Points

Fault Symbols

- Fault
- Inferred Fault
- Inferred, Conceled Fault
- Conceled Fault
- Anticline
- Syncline
- Overturned Anticline
- Overturned Syncline

Fault Authors

- Albert et al., 1978
- Brosge, 1971
- Brosge and Reiser, 1964
- Dillon et al., 1986
- Dillon et al., 1988
- Dillon et al., 1989
- Dillon and Reifenstuhl, 1990
- Dillon and Reifenstuhl, 1995 A & B
- Grantz et al., 1991
- Jones et al., 1988
- Labay et al., 2006
- Labay et al., 2008
- Mull and Adams, 1989
- Patton and Miller, 1973
- Plafker et al., 1994
- Weber et al., 1997
- Wilson et al., 2005

0 5 10 Miles

SCALE 1:100,000

SHEET 3 OF 4

USGS TOPOGRAPHIC MAPS
1:250,000 - SCALE
200' CONTOUR INTERVAL