MAP 1

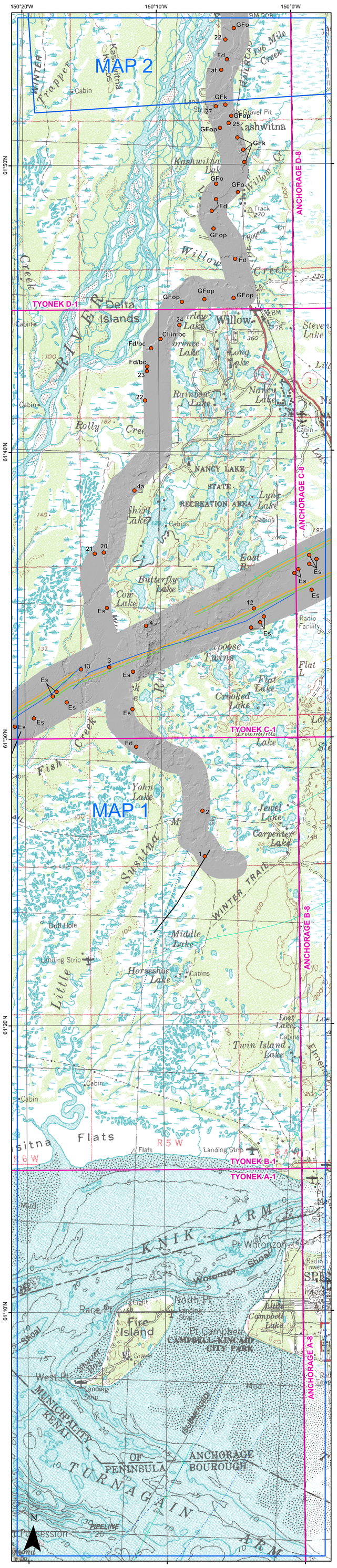

MAP 2

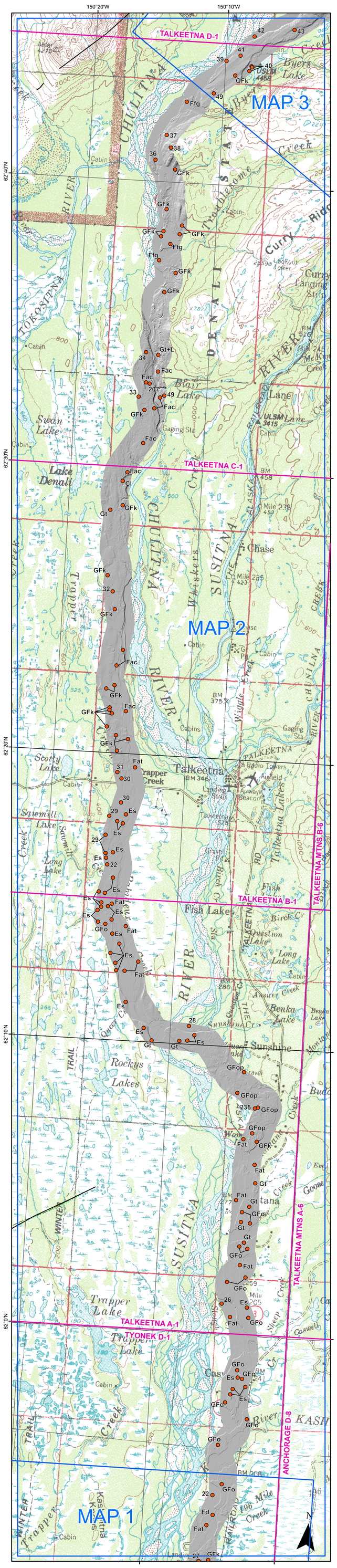

MAP 3

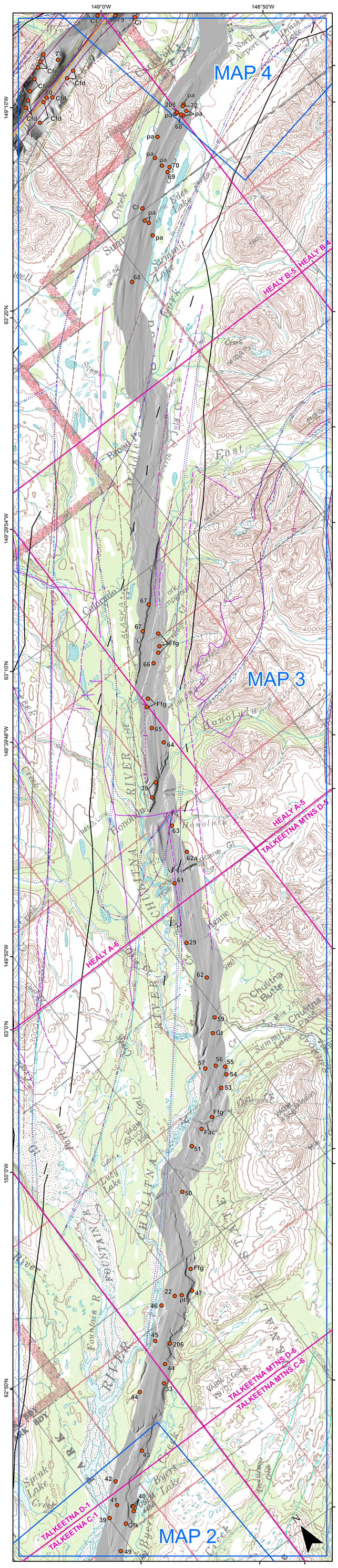

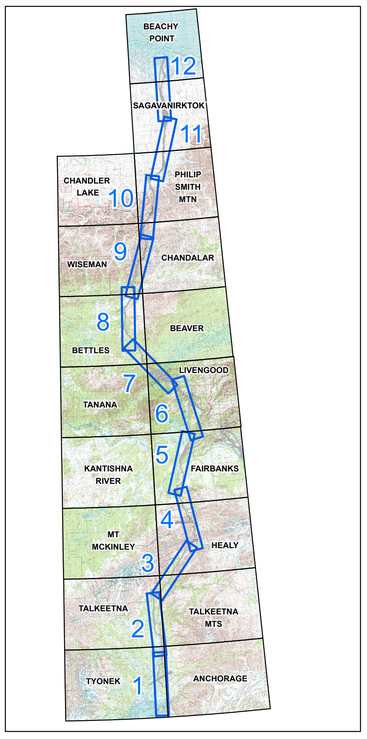

0 125 250 Miles

LEGEND

Observation Points

Fault Symbols

- Fault
- Inferred Fault
- Inferred, Conceled Fault
- Conceled Fault
- Anticline
- Syncline
- Overturned Anticline
- Overturned Syncline

Fault Authors

- Capps, 1933
- Capps, 1940
- Clautice et al., 2001
- Csejtey et al., 1978
- Csejtey et al., 1992
- Hawley and Clark., 1973
- Hickman and Craddock, 1976
- Jones et al., 1983
- Koehler et al., 2012
- Labay and Haeussler, 2001
- Moxham and Eckhart, 1959
- Plafker et al., 1994
- Reed and Nelson, 1980
- Sherwood and Craddock, 1979
- Steele and Albert, 1978
- Wahrhaftig and Black, 1958
- Wilson et al., 1998
- Wilson et al., 2009

0 5 10 Miles

1:100,000

SHEET 1 OF 4

USGS TOPOGRAPHIC MAPS
1:250,000 - SCALE
200' CONTOUR INTERVAL