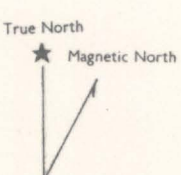
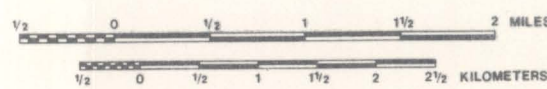


CONTOUR INTERVAL 10.0 GAMMAS
 DATUM 56420.29 GAMMAS
 FLIGHT LINE SPACING 1.0 MILE(S)
 FLIGHT ALTITUDE 1000 FEET AGL
 MAGNETIC DECLINATION 22° 53' E
 MAGNETIC INCLINATION 76° 53' N
 FLOWN AND COMPILED 1974
 INSTRUMENT GEOMETRICS G-803 PROTON MAGNETOMETER

A REGIONAL TREND OF 3.50 GAMMAS/MILE NORTH AND 2.63
 GAMMAS/MILE EAST EXISTED AND WAS REMOVED USING THE
 1965 IGRF UPDATED TO 1974

49000 * * * 49020 FLIGHT PATH WITH CAMERA FIDUCIAL
 NUMBERS

SCALE 1 : 63,360



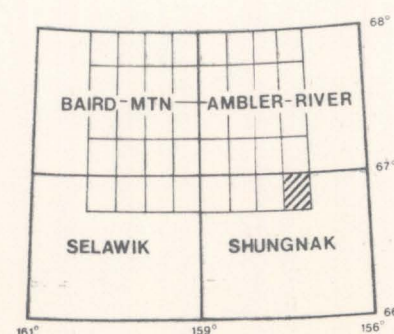
AEROMAGNETIC SURVEY SHUNGNAK D-3, ALASKA

STATE OF ALASKA
 DEPARTMENT OF NATURAL RESOURCES
 DIVISION OF GEOLOGICAL AND GEOPHYSICAL SURVEY

Copies of this map may be obtained from
 The Division at 3001 Porcupine Drive, Anchorage, Alaska 99501

SHUNGNAK D-3

ALASKA



The magnetic contours shown on this map represent the total anomalous
 magnetic field of the earth. Variations in this field are caused by the
 variable magnetic character of rock units crossed by the survey flights,
 and hence, can be used to estimate the apparent location of rocks rich in
 magnetic minerals. Such rock units may be either at the surface of the ground
 or buried beneath it. Anomalies show both positive and negative variations
 depending on the shape, attitude, and constituents of local rocks. Geophysical
 interpretation will be helpful in determining boundaries or depth of burial of
 anomaly-causing rock units. Some anomalies may be impossible to interpret
 without further geologic information. Basic profile data is retained at the
 Division of Geological Survey and should be consulted for detailed analysis.

Base map from U.S.G.S. 1:63360 Topographic map series.
 Flown and compiled in 1974 by
 GeoMetrics, Sunnyvale, California.