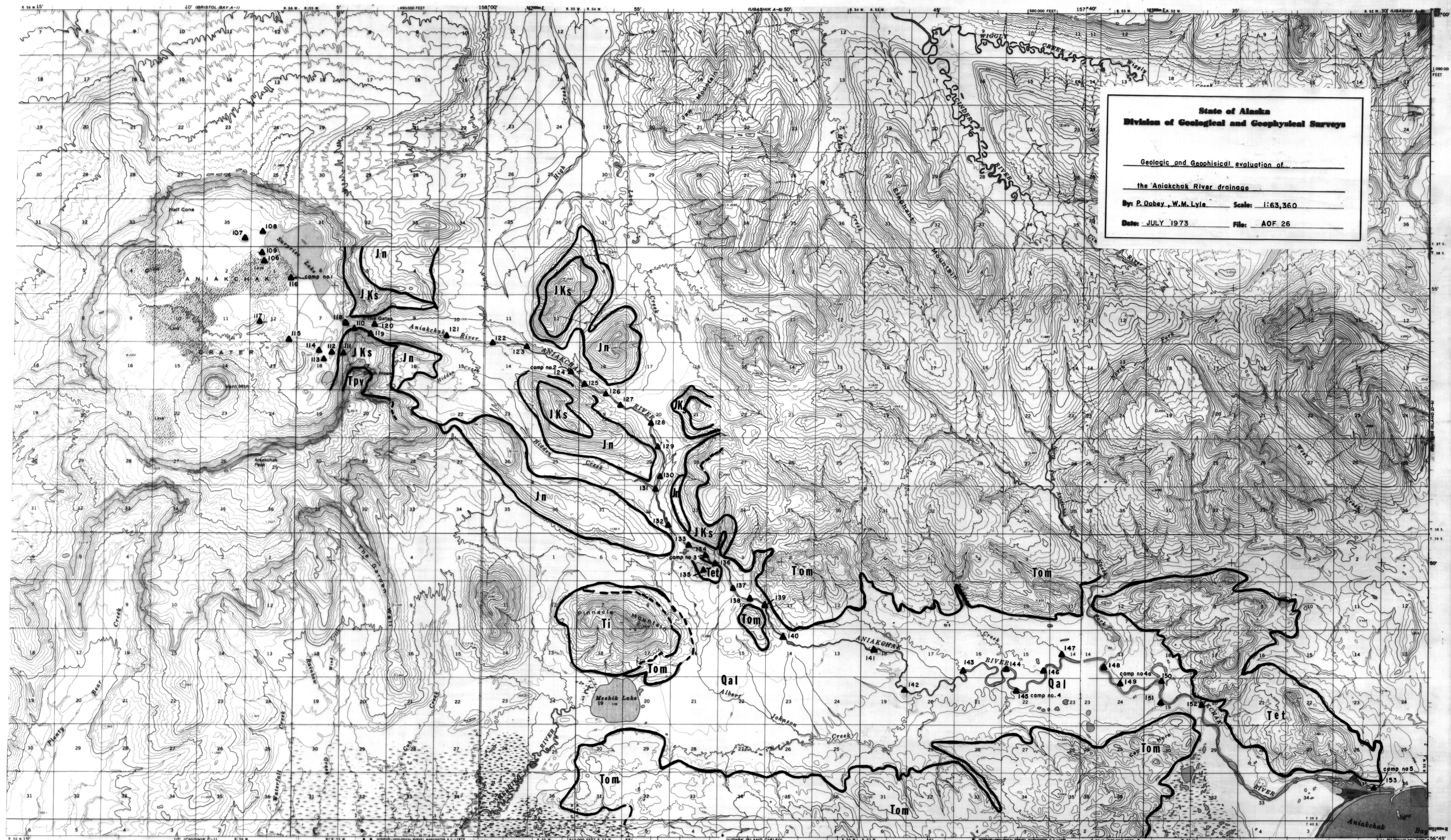


State of Alaska
Division of Geological and Geophysical Surveys

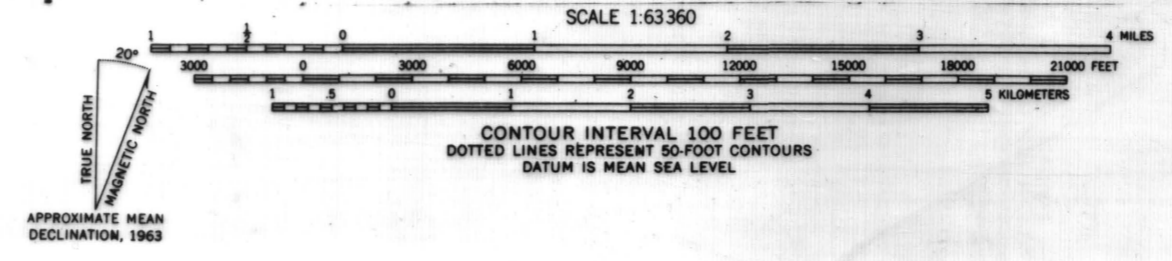
Geologic and Geophysical evaluation of _____
 the Aniakchak River drainage _____

By: P. Dohy, W.M. Lyle Scale: 1:63,360
 Date: JULY 1973 File: AOF 26




LEGEND


- | | |
|---------------------------------------|--|
| Qal Quaternary Alluvium | Tom Tertiary Oligocene Meshik |
| TI Tertiary Intrusive | Tet Tertiary Paleocene - Eocene Tolstoi |
| TPV Tertiary Pliocene Volcanic | JKs Cretaceous - Jurassic Staniukovich |
| | Jn Jurassic Naknek |



CHIGNIK (D-1), ALASKA
 N5645-W15800/15X20
 1963



SUTWIK ISLAND (D-6), ALASKA
 N5645-W15740/15X20
 1963



SUTWIK ISLAND (D-5), ALASKA
 N5645-W15720/15X20
 1963