

State of Alaska
DIVISION of GEOLOGICAL & GEOPHYSICAL SURVEYS

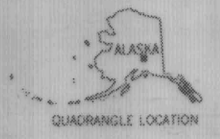

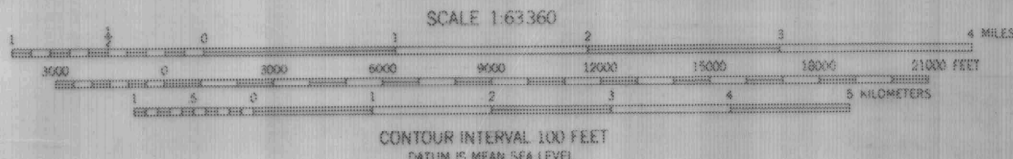
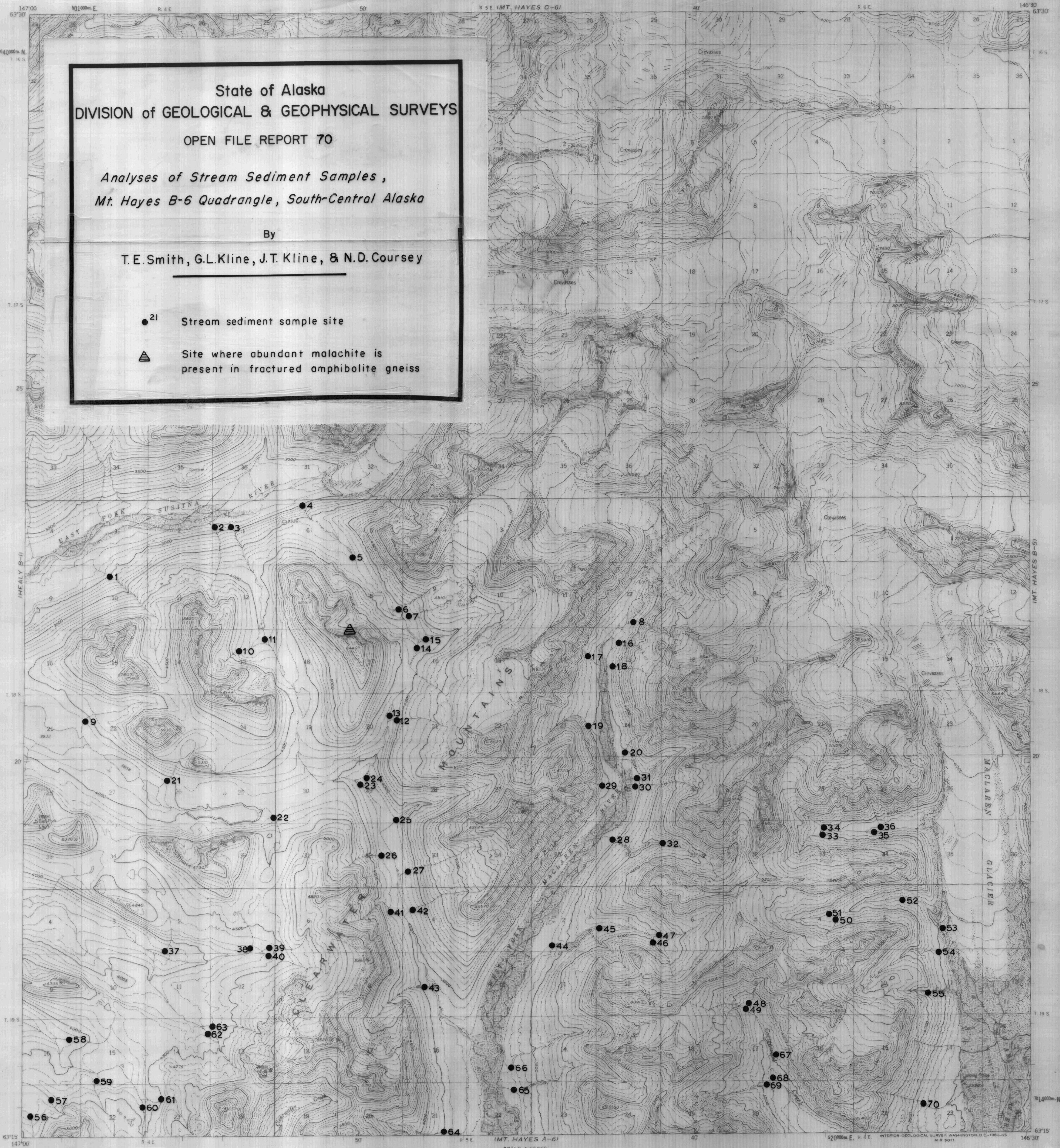
OPEN FILE REPORT 70

*Analyses of Stream Sediment Samples,
Mt. Hayes B-6 Quadrangle, South-Central Alaska*

By

T.E. Smith, G.L. Kline, J.T. Kline, & N.D. Coursey

- ²¹ Stream sediment sample site
- ▲ Site where abundant malachite is present in fractured amphibolite gneiss



ROAD CLASSIFICATION
No roads or trails in this area