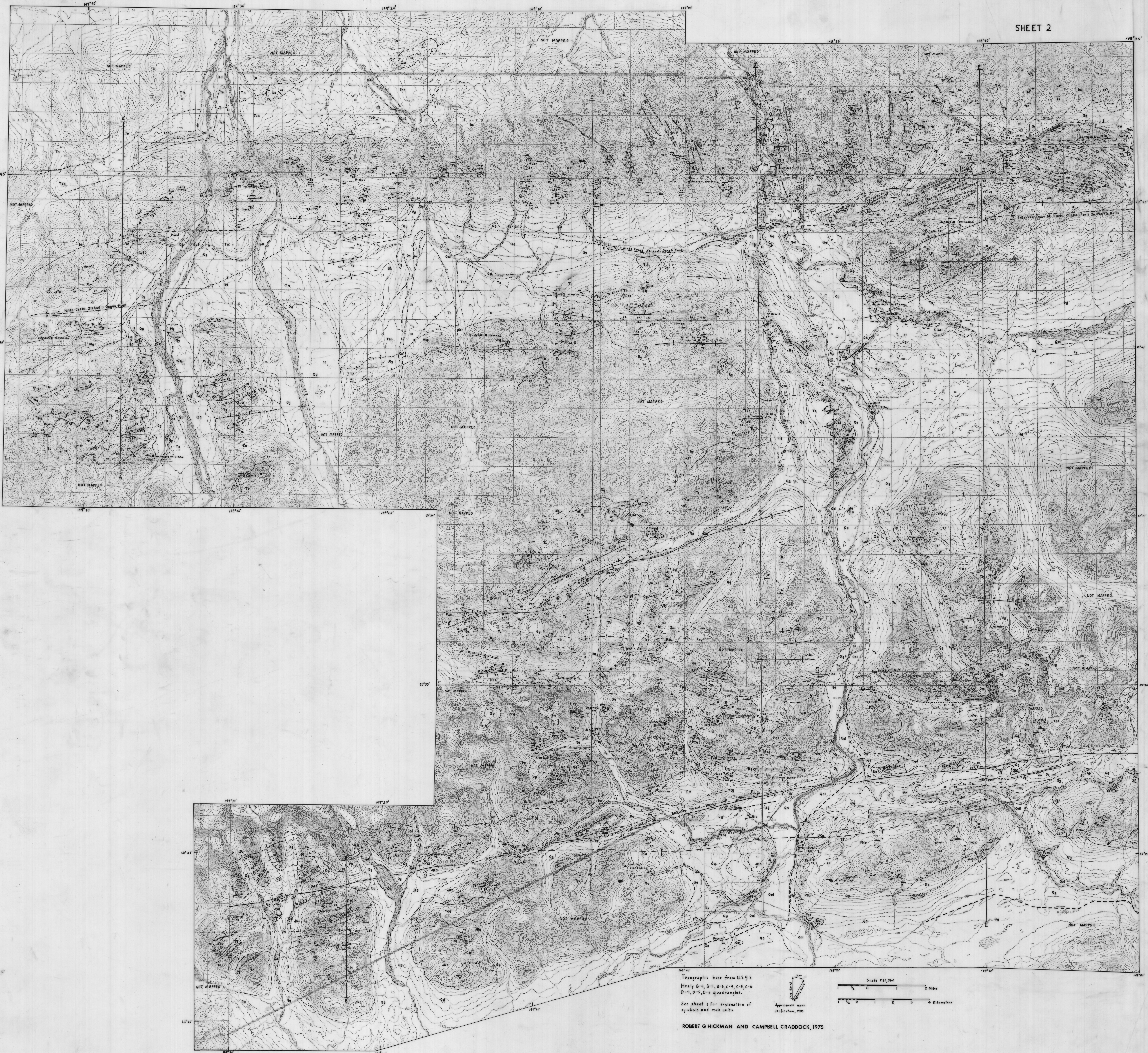
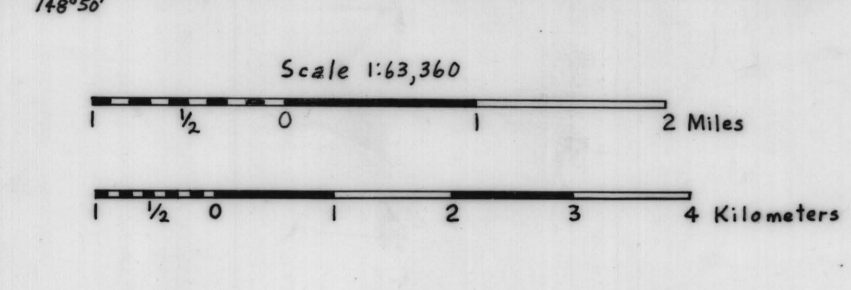
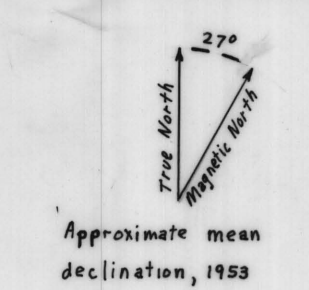


GEOLOGIC MAP OF WEST-CENTRAL HEALY QUADRANGLE, ALASKA

SHEET 2



Topographic base from U.S.G.S.
Healy B-4, B-5, B-6, C-4, C-5, C-6
D-4, D-5, D-6 quadrangles.
See sheet 1 for explanation of
symbols and rock units.



ROBERT G HICKMAN AND CAMPBELL CRADDOCK, 1975