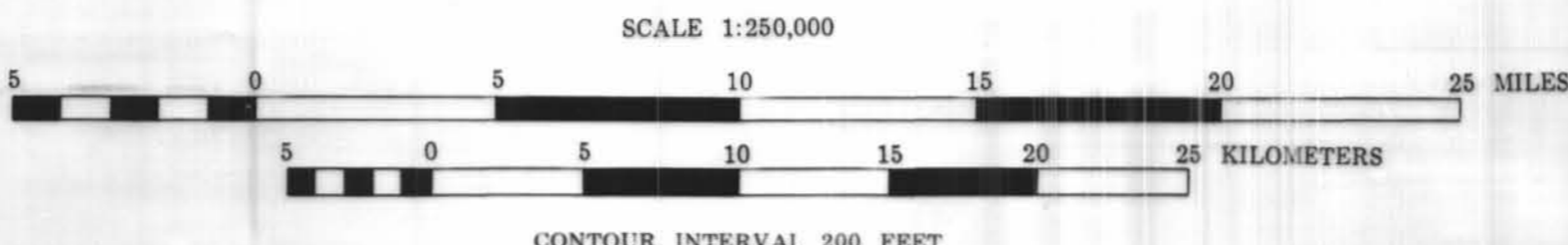
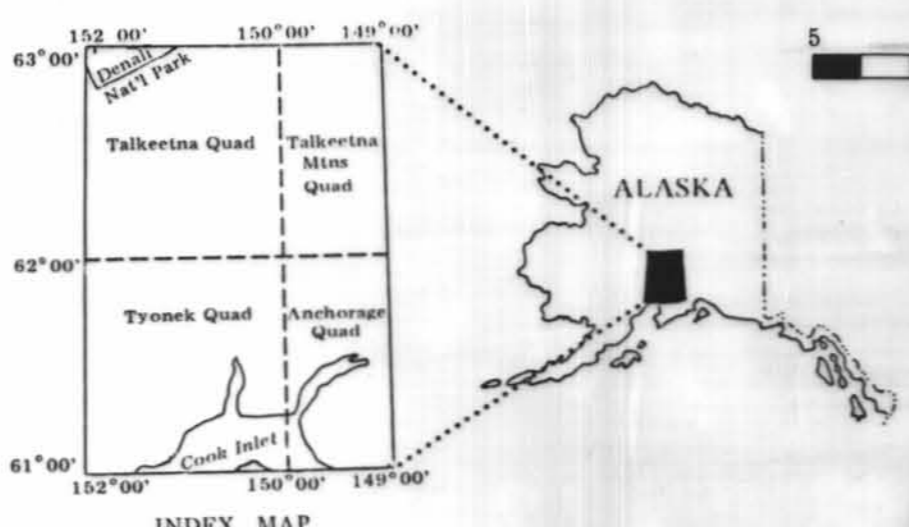


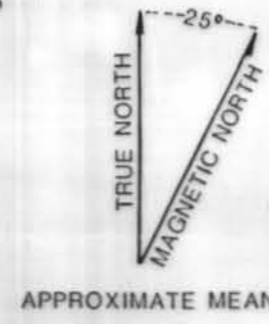
Base from U. S. Geological Survey, Anchorage Quadrangle, Alaska (1962, rev. 1979); Talkeetna Quadrangle, Alaska (1958, rev. 1977); Talkeetna Mountains Quadrangle, Alaska (1954, rev. 1977); Tyonek Quadrangle, Alaska (1958, rev. 1974)

This is a preliminary publication of the Alaska Division of Geological and Geophysical Surveys and as such has not received final editing and review. The author will appreciate candid comments on the accuracy of the data, and welcome suggestions that will improve the report.



CONTOUR INTERVAL 200 FEET  
DATUM IS MEAN SEA LEVEL (TALKEETNA, TALKEETNA MTS. QUADRANGLES); MEAN LOWER LOW WATER (TYONEK, ANCHORAGE QUADRANGLES)

## COAL-POTENTIAL MAP OF THE SUSITNA LOWLAND



- EXPLANATION**
- 1 High potential
  - 2 Moderate potential
  - 3 Very low potential
  - 4 Zero potential

By R.D. Merritt, G.R. Eakins, and J.G. Clough  
1982