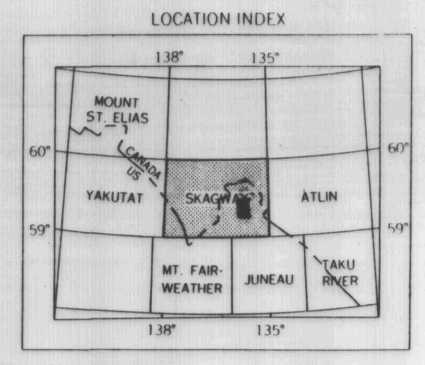
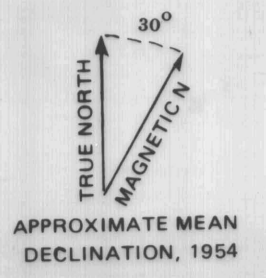



- FLUVIAL DEPOSITS**
- Qaa** Active flood plain alluvium
 - Qac** Inactive floodplain alluvium
 - Qad** Delta deposit
 - Qaf** Alluvial fan deposit
- GLACIAL DEPOSITS**
- Qd** Till
 - Qdl** Glaciolacustrine deposit
 - Qdo** Glacial outwash
 - Qdm** Glaciomarine deposit
- MARINE DEPOSITS**
- Qmb** Beach deposit
- COLLUVIAL DEPOSITS**
- Qc** Colluvium
 - Qcf** Undifferentiated colluvium-alluvium
 - Qcl** Landslide deposit
 - Qct** Talus
- OTHER**
- Qib** Lacustrine beach deposit
 - Qaf** Artificial fill
 - Mzb** Bedrock
 - gi** Glacial ice

- SYMBOLS**
- Inferred deposit boundary
 - Inferred boundary of active floodplain



Base from U.S. Geological Survey, Skagway B-2, 1954, Quadrangle, Alaska.



Brief field checking by G.D. March, L.G. Robertson, 1981, 1982, and R.G. Updike, 1981; photointerpretation by G.D. March, 1982; reviewed by S.E. Rawlinson; cartography by S.E. Bothwell.

This report has not received final editing and review. The author is solely responsible for its content and will appreciate candid comments on the accuracy of the data as well as suggestions to improve the report.

PHOTOINTERPRETIVE MAP OF THE SURFICIAL GEOLOGY OF THE SKAGWAY B-2 QUADRANGLE, ALASKA

by G.D. March
1982