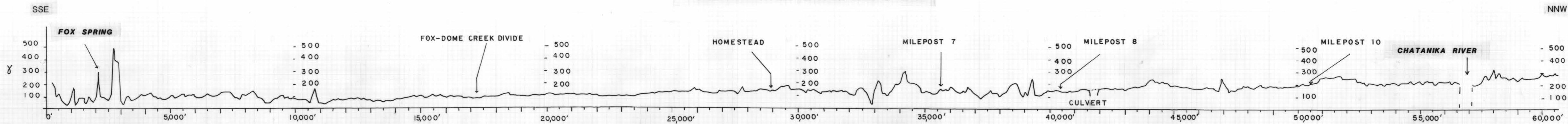
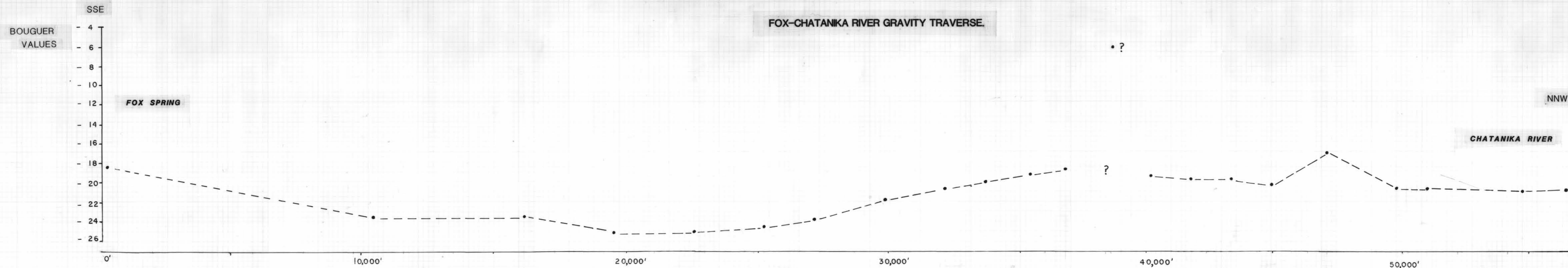


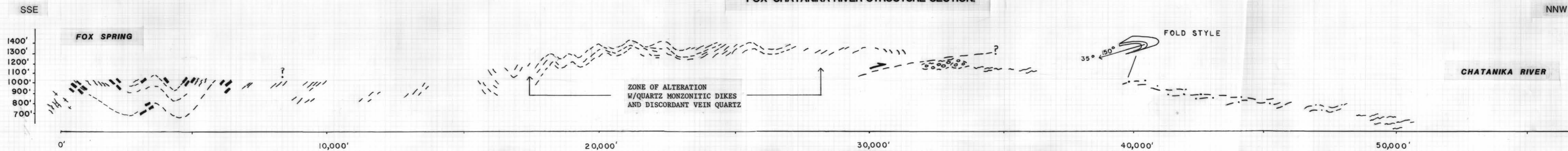
FOX-CHATANIKA RIVER MAGNETOMETER PROFILE.



FOX-CHATANIKA RIVER GRAVITY TRAVERSE.



FOX-CHATANIKA RIVER STRUCTURE SECTION.



EXPLANATION	
	Garnet-mica schist
	Marble
	Garnet-mica gneiss
	Amphibolite
	Micaceous quartzite and quartz-mica schist
	Mylonite
	Calc-magnesium schist with intercalated eclogitic rock

0 ft on horizontal scale at junction of Circle and Elliot Highways near Fox, Alaska.

MAGNETIC AND GRAVIMETRIC TRAVERSES FROM FOX TO THE CHATANIKA RIVER, FAIRBANKS MINING DISTRICT, ALASKA

This report has not received final editing and review. The author is solely responsible for its content and will appreciate candid comments on the accuracy of the data as well as suggestions to improve the report.