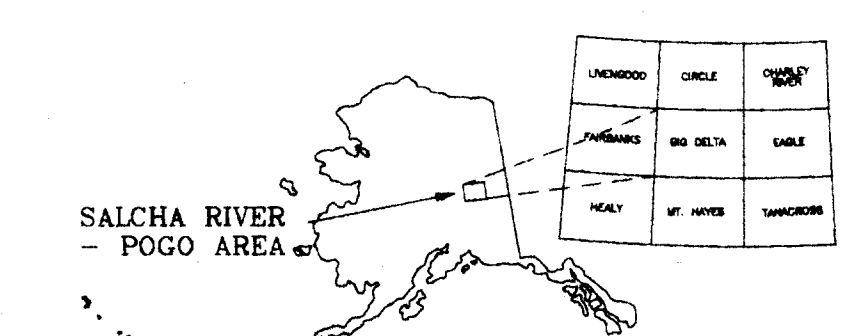


Series utilized from U.S. Geological Survey Big Delta, B-2, 1980, B-3, 1980, B-4, 1980, C-2, 1980, C-3, 1980, C-4, 1980, Chetelataga, Alaska



DESCRIPTIVE NOTES

The geophysical data were acquired with a DIGHEM[®] Electromagnetic (EM) system, Exploration GR-820 gamma-ray spectrometer and a Scintrex cesium magnetometer. The EM and magnetic sensors were flown at a height of 100 feet. The gamma-ray spectrometer was flown at a height of 200 feet. In addition the survey recorded data from a radar altimeter, GPS navigation system, 50/80 Hz monitors and video camera. Flights were performed with an AS330B-2 Squirrel helicopter at a mean terrain clearance of 200 feet along NW-SE (340°) survey flight lines with a spacing of a quarter of a mile. The lines were flown perpendicular to the flight lines at intervals of approximately 3 miles.

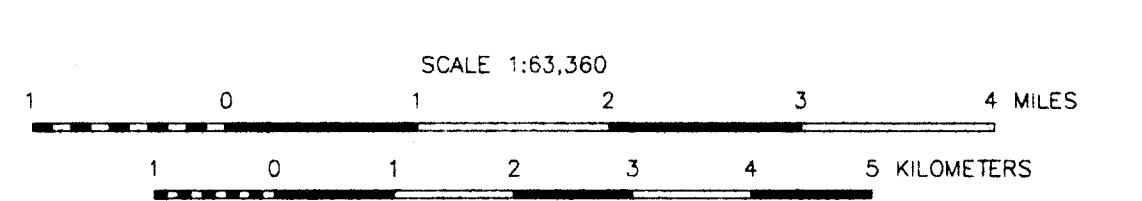
An Ashtech G224 NAVSTAR / GLOKASS Global Positioning System was used for navigation. The helicopter position was derived every 0.5 seconds using post-flight differential positioning to a relative accuracy of better than 5 m. Flight path positions were projected onto the Clarke 1866 (UTM zone 6) spheroid, 1927 North American datum using a central meridian (CM) of 147°, a north constant of 0 and an east constant of 500,000. Positional accuracy of the presented data is better than 10 m, with respect to the UTM grid.

RESISTIVITY

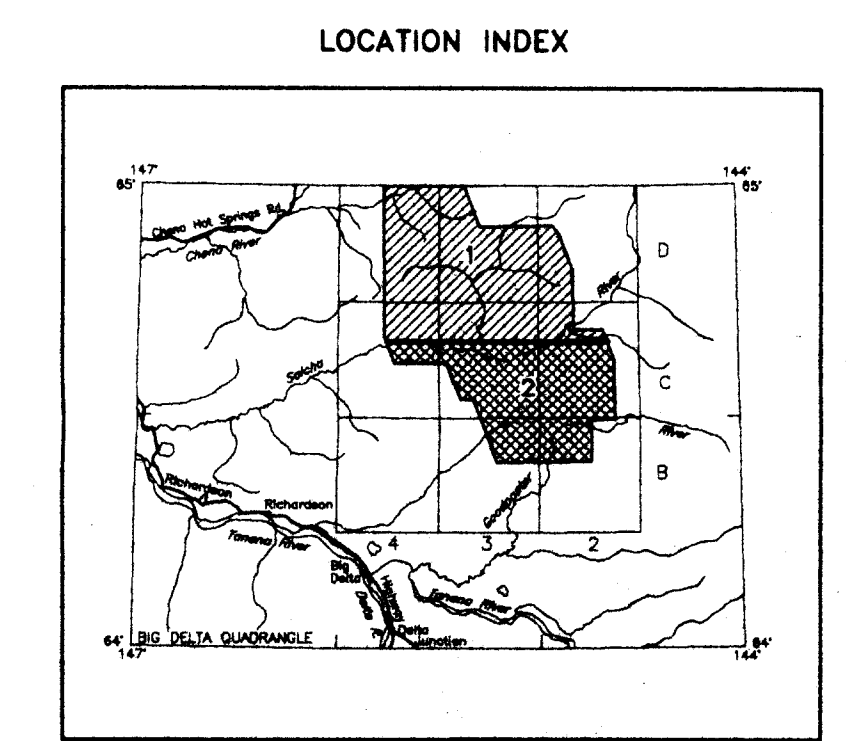
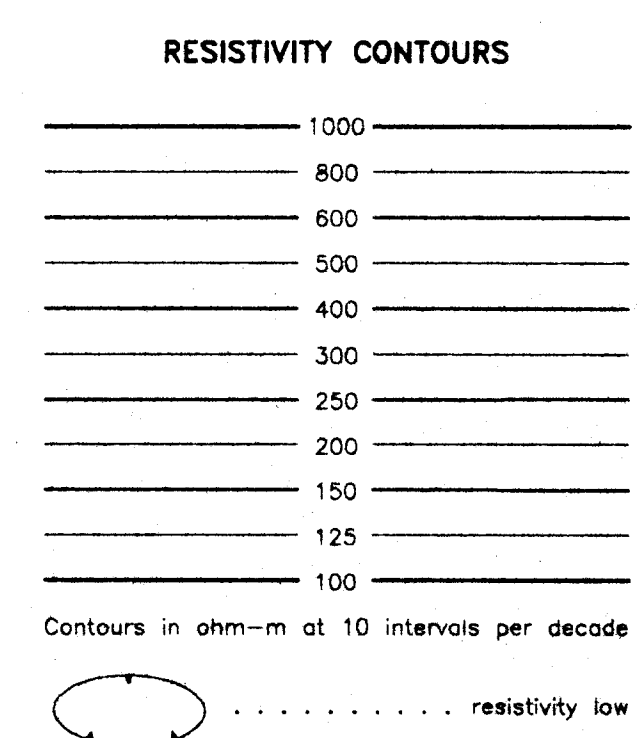
The DIGHEM[®] EM system measured in-phase and quadrature components at five frequencies. Two vertical coplanar-coil pairs operated at 900 and 5500 Hz while three horizontal coplanar-coil pairs operated at 900, 7200, and 56,000 Hz. EM data were sampled at 0.1 second intervals. The EM system responds to bedrock conductors, conductive overburden, and cultural sources. Apparent resistivity is generated from the in-phase and quadrature components of the coplanar 7200 Hz using the pseudo-layer half space model (Fraser 1976). The data were interpolated onto a regular 100 m grid using a modified Akima (1970) technique.

Akima, H., 1970. A new method of interpolation and smooth curve fitting based on local procedure. *Journal of the Association of Computing Machinery*, v. 17, no. 4, p. 589-602.

Fraser, D.C., 1976. Resistivity mapping with an airborne multiple electromagnetic system. *Geophysics*, v. 43, p. 144-172.



**7200 Hz COPLANAR RESISTIVITY
OF THE SALCHA RIVER - POGO MINING AREA,
CENTRAL ALASKA
BIG DELTA QUADRANGLE
2000**



SURVEY HISTORY

This map has been compiled and drawn under contract between the State of Alaska, Department of Natural Resources, Division of Geological & Geophysical Surveys (DGGSS), and Stevens Exploration Management Corp. Airborne geophysical data for the area were acquired by Geotrex-DigheM, a division of CGO Canada Ltd., in 1985. Louise Burns was the contract manager for DGGSS. This map and other products from this survey are available by mail order or in person from 8505, 794 University Ave., Suite 200, Fairbanks, Alaska, 99709.