

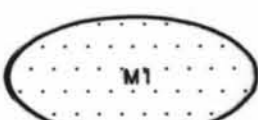





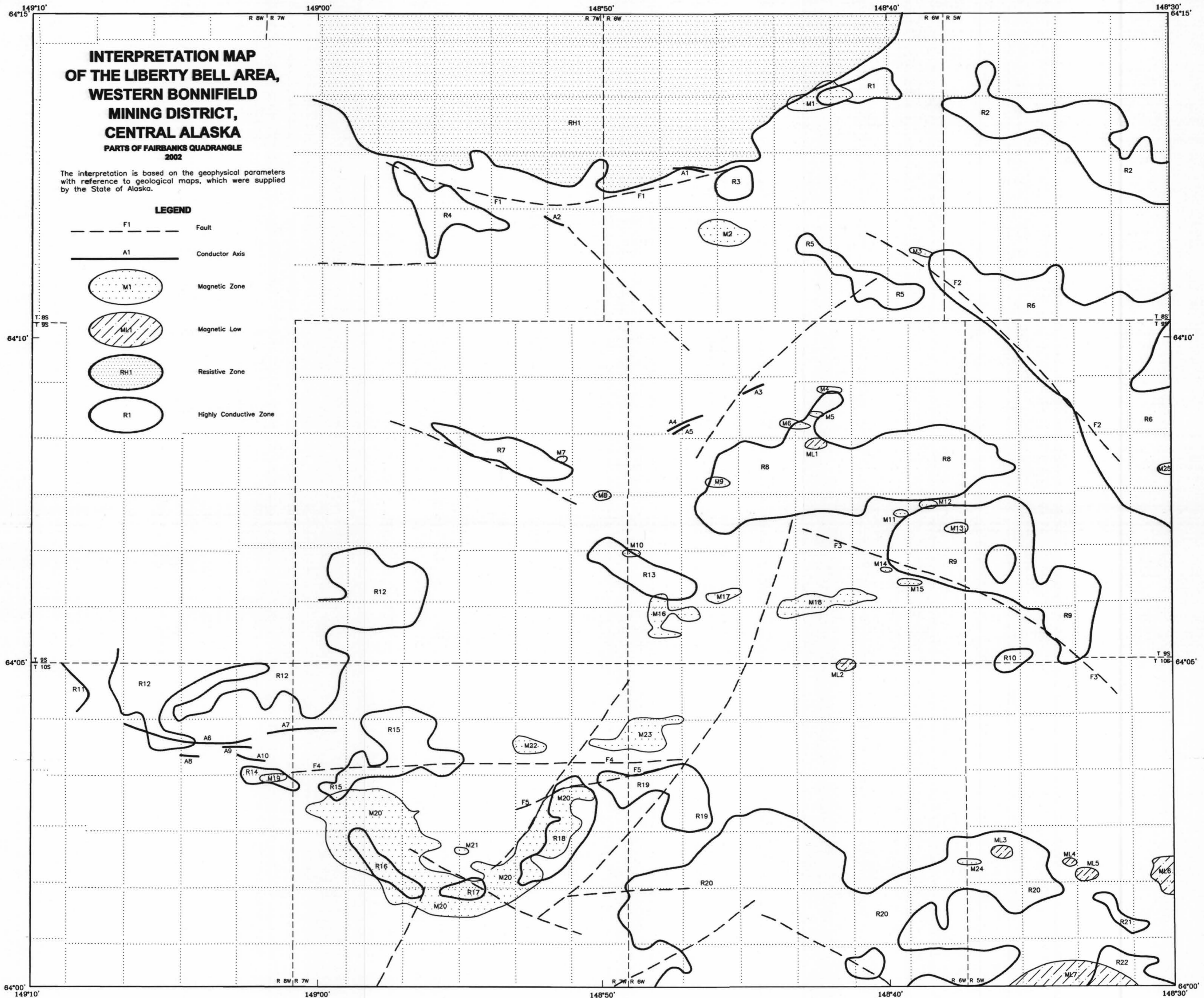
**INTERPRETATION MAP
OF THE LIBERTY BELL AREA,
WESTERN BONNIFIELD
MINING DISTRICT,
CENTRAL ALASKA**

PARTS OF FAIRBANKS QUADRANGLE
2002

The interpretation is based on the geophysical parameters with reference to geological maps, which were supplied by the State of Alaska.

LEGEND

-  F1 Fault
-  A1 Conductor Axis
-  M1 Magnetic Zone
-  ML1 Magnetic Low
-  RH1 Resistive Zone
-  R1 Highly Conductive Zone



SCALE 1:63,360

