

GPR 2013-1 Browse Graphic

Figure 1: Alaska figure showing location of the Southern Dishna River, Fox Hills, and Beaver Creek surveys

Figure 2: Detailed figure showing location of the Southern Dishna River, Fox Hills, and Beaver Creek surveys, other published surveys, and ongoing surveys.

Figure 3: Detailed figure showing Southern Dishna River survey area, map areas A and B.

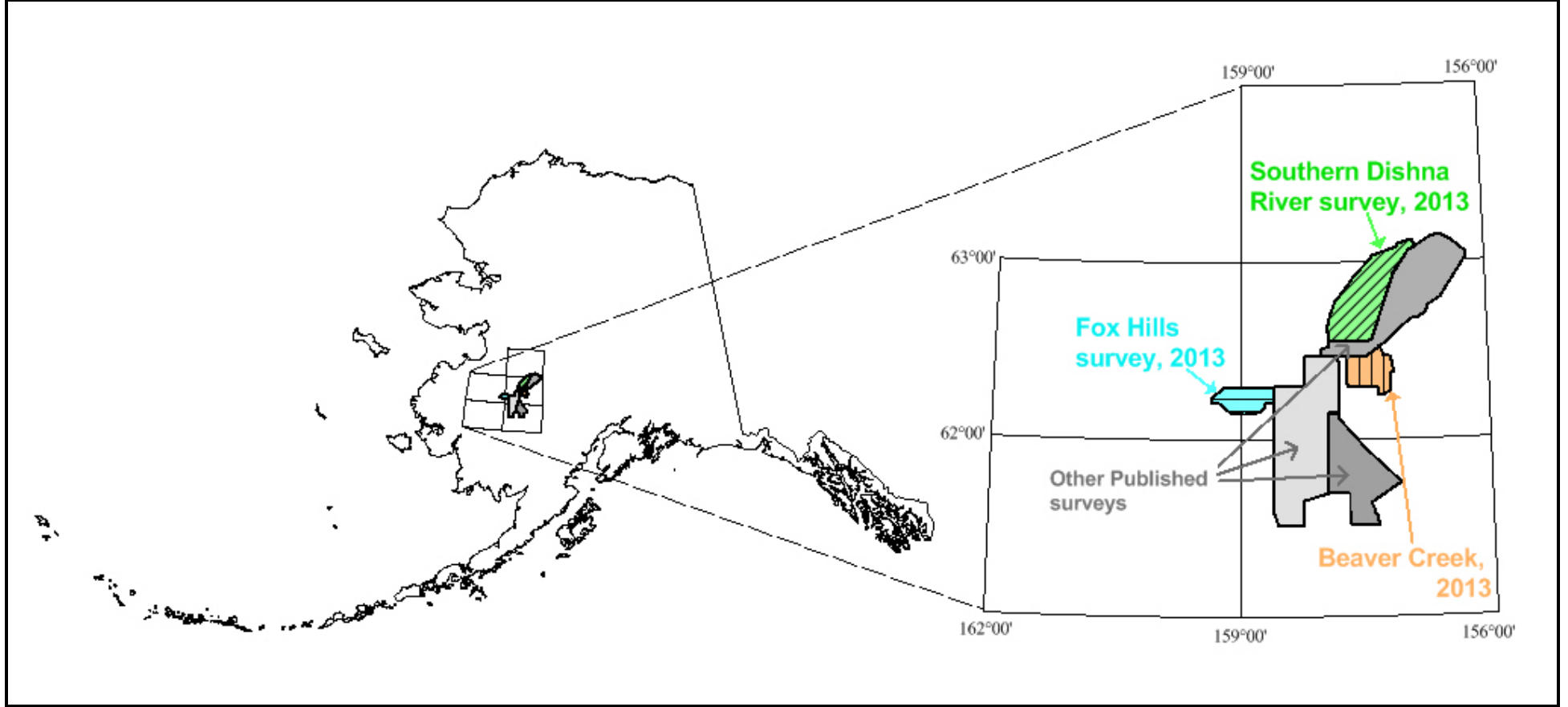


Figure 1: Location of the survey areas (southern Dishna River, Fox Hills and Beaver Creek) of GPR 2013-1, as well as adjacent, published geophysical surveys shown in gray.

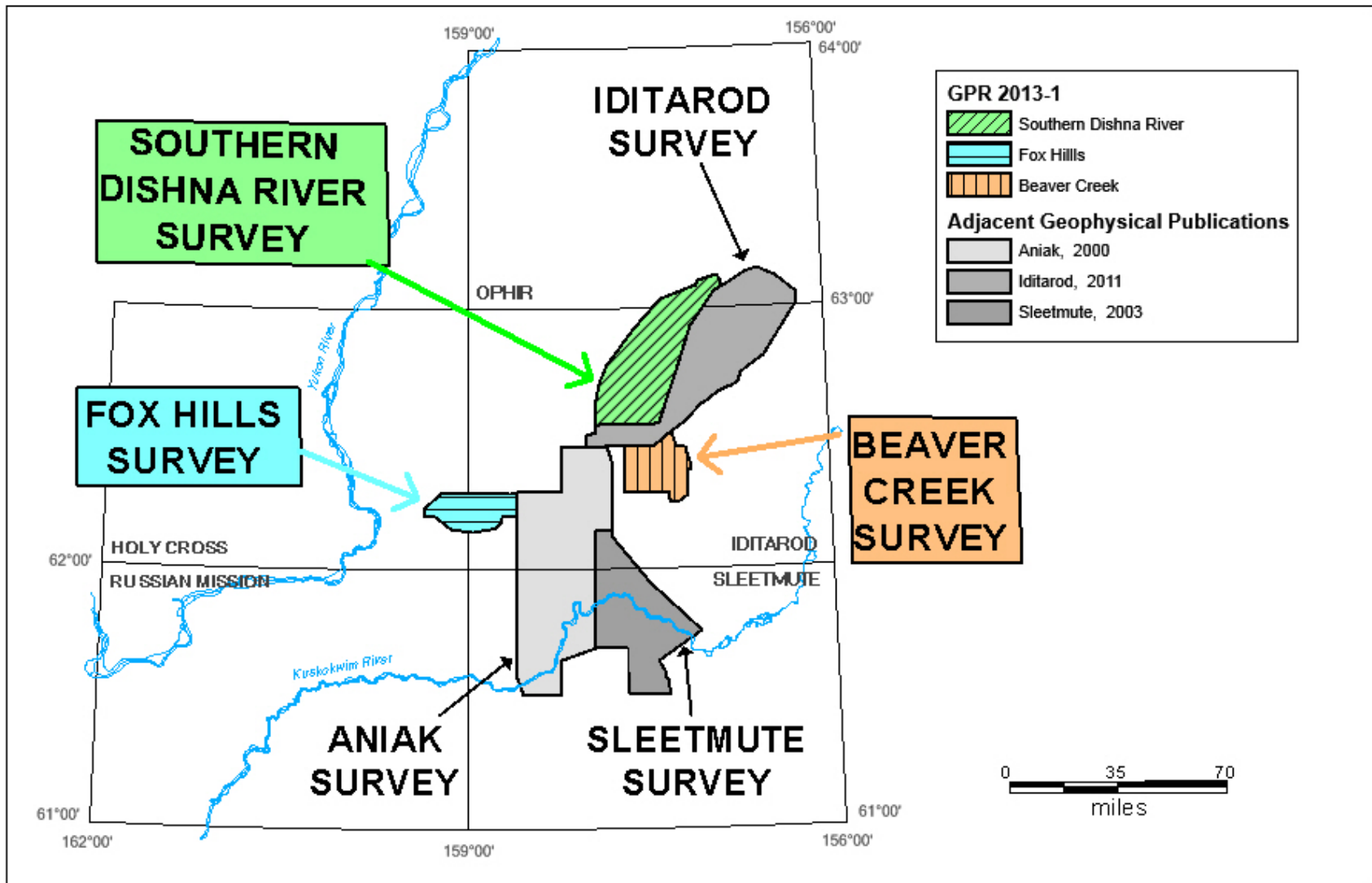


Figure 2: Location of Southern Dishna River, Fox Hills and Beaver Creek survey areas. Previously published airborne geophysical surveys are shown in gray.

LOCATION INDEX

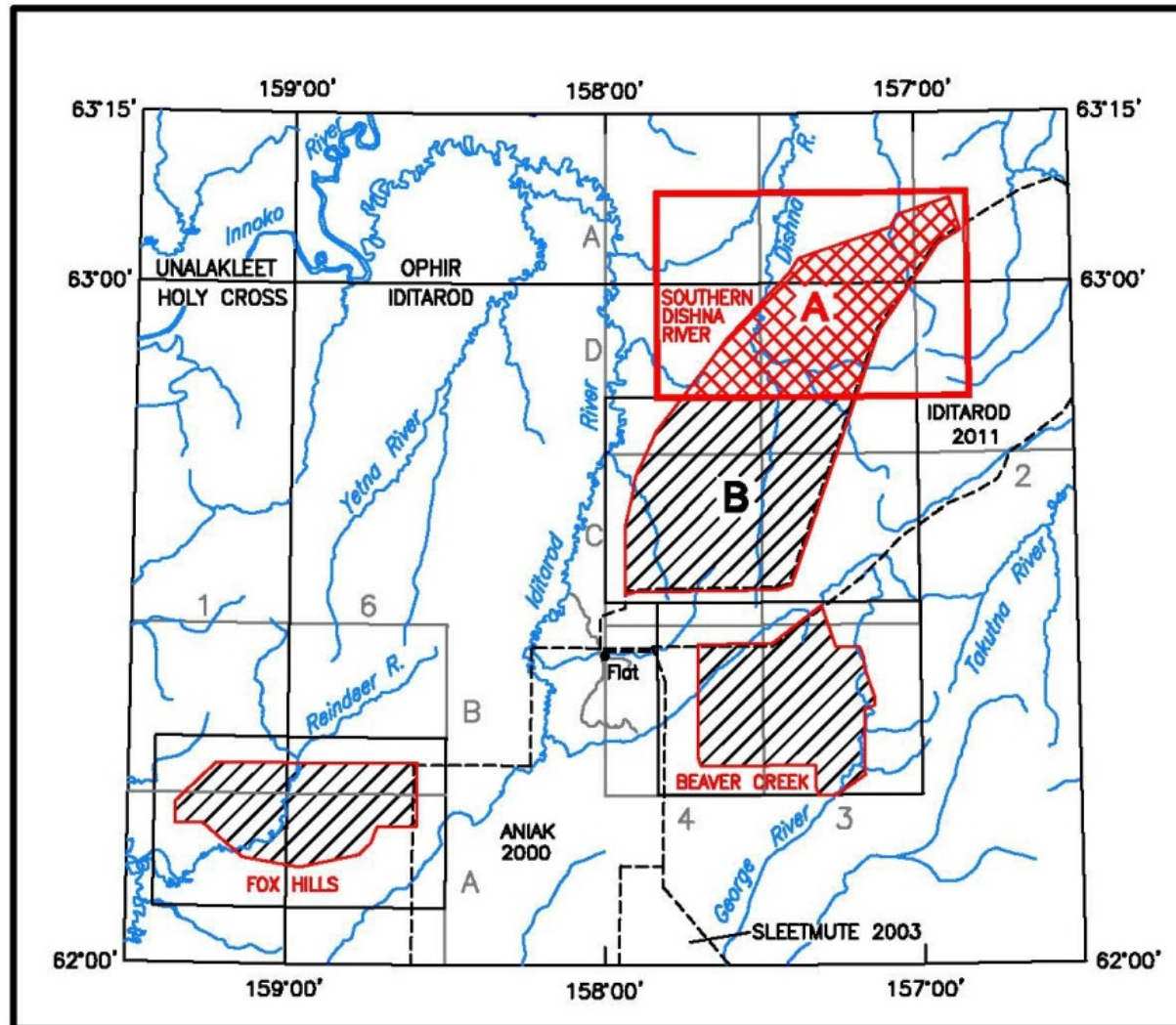


Figure 3: Detailed figure showing Southern Dishna River survey area, map areas A and B.