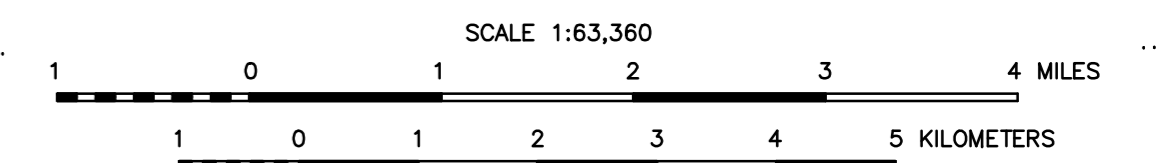



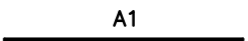



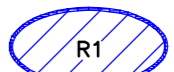
**INTERPRETATION MAP
OF THE FOX HILLS
SURVEY AREA,
WESTERN ALASKA**

PARTS OF HOLY CROSS AND IDITAROD QUADRANGLES
Interpretation by CGG
2014

The interpretation is based on the geophysical parameters with reference to geological maps, which were supplied by the State of Alaska.



LEGEND

-  F1 Inferred Structural Break
-  A1 EM Conductor, or group of EM Conductors
-  M1 Magnetic Zone
-  ML Magnetic Low
-  A Approximate Outline of a Geologic Unit Based on Magnetic and Conductive Properties
-  R1 Highly Conductive Zone