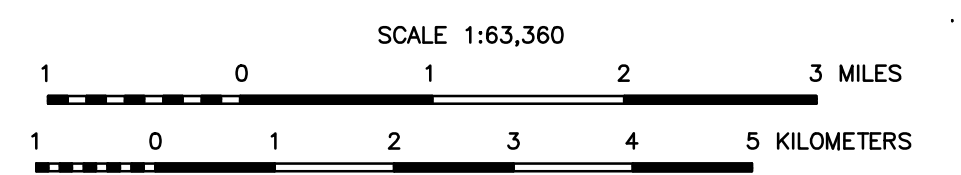




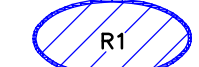


**INTERPRETATION MAP
OF THE BEAVER CREEK
SURVEY AREA,
WESTERN ALASKA**
PART OF IDITAROD QUADRANGLE
Interpretation by CGG
2014

The interpretation is based on the geophysical parameters with reference to geological maps, which were supplied by the State of Alaska.



- LEGEND**
-  F1 Inferred Structural Break
 -  EM Conductor, or group of EM Conductors
 -  M1 Magnetic Zone
 -  ML Magnetic Low
 -  R1 Highly Conductive Zone