


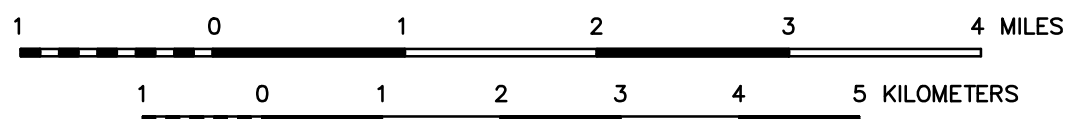
**INTERPRETATION MAP
OF THE MIDDLE STYX
SURVEY AREA,
SOUTH-CENTRAL ALASKA**

PARTS OF THE LIME HILLS AND TYONEK QUADRANGLES

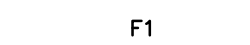


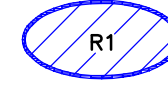

Interpretation by CGG
2014

The interpretation is based on the geophysical parameters with reference to geological maps, which were supplied by the State of Alaska.

SCALE 1:63,360



LEGEND

-  F1 Inferred Structural Break
-  A1 EM Conductor, or group of EM Conductors
-  M1 Magnetic Zone
-  R1 Highly Conductive Zone
-  RH1 Approximate outline of a large resistive zone