









GEOLOGIC MAP OF THE NIBLACK ANCHORAGE AREA

-  Greenstone flows and sediments, minor black slate and gray limestone; probably includes unmapped interbedded quartz sericite rock
-  Quartz-sericite rock with minor interbedded greenstone
-  Quartz-sericite rock with disseminated pyrite
-  Quartz diorite
-  Hornblende diorite
-  Bedding--inclined, vertical; minor fold axes or lineation indicated by arrow; top faces (T)
-  Foliation; minor fold axis or lineation indicated by arrow
-  Geochemical sample of stream sediments; number indicates ml. of dye

