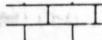




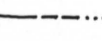






-  Marble
-  Schist, mainly quartz mica
-  Dolomite
-  Silica-carbonate zone
-  Attitude (bedding, foliation) and plunge of minor fold or crenulation (arrow)
-  Contact (defined, approximate, assumed)
-  Fault(?)
-  Photogeologic lineament (fault?)
-   Geochemical soil or stream sediment sample (background, anomalous)
- 136 A Numbers -- tables 1 & 2
Letters -- table 2
- X_F Rock sample -- table 3

GR29-SH2




Figure 2. Aurora Creek zinc deposit