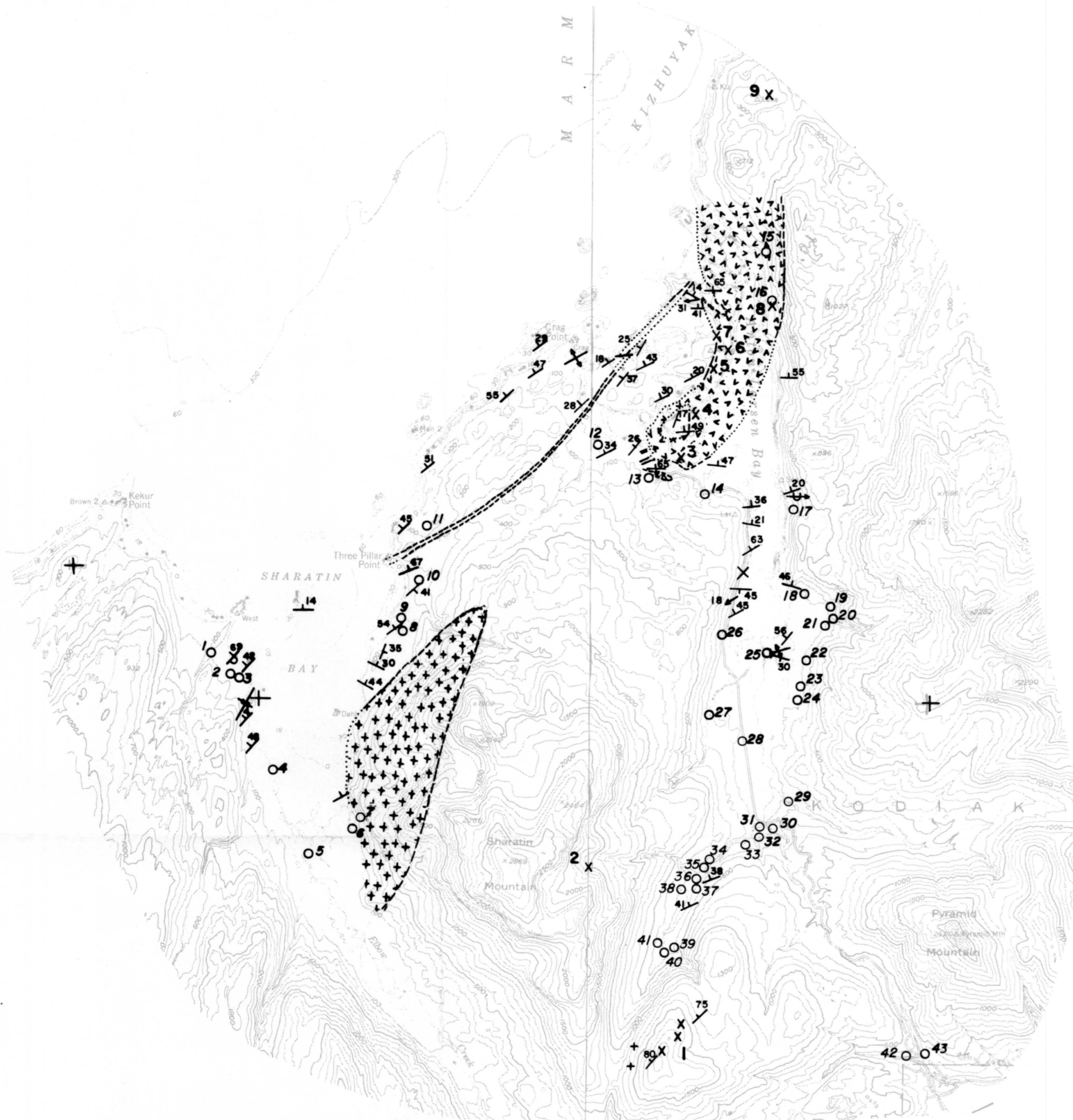



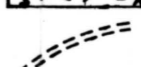








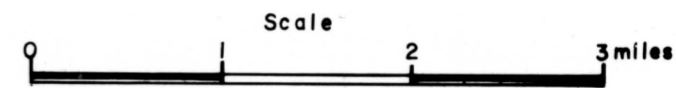


GR31-SH1



-  Graywacke and slate
-  Granodiorite of Sharatin Bay
-  Granodiorite of Anton Larsen Bay
-  Granodiorite dike
-  Contact; approximate, covered
-  Strike and dip of bedding
-  Overturned bedding
-  Direction and plunge of fold axes
-  Syncline
-  Anticline
-  Stream sediment sample
-  Mineralized locality



Base map from U.S.G.S. Kodiak D-2 and D-3 Quadrangles

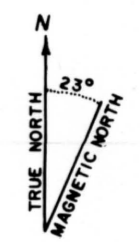


Figure 1. Geologic map of Anton Larsen Bay and vicinity, Kodiak Island, Alaska