


SKETCH SHOWING  
GEOLOGY & WORKINGS  
OF THE  
GOLD MINT MINING CO.  
HOPE MINING DISTRICT  
KENAI PRECINCT  
ALASKA




JULY 11, 1941

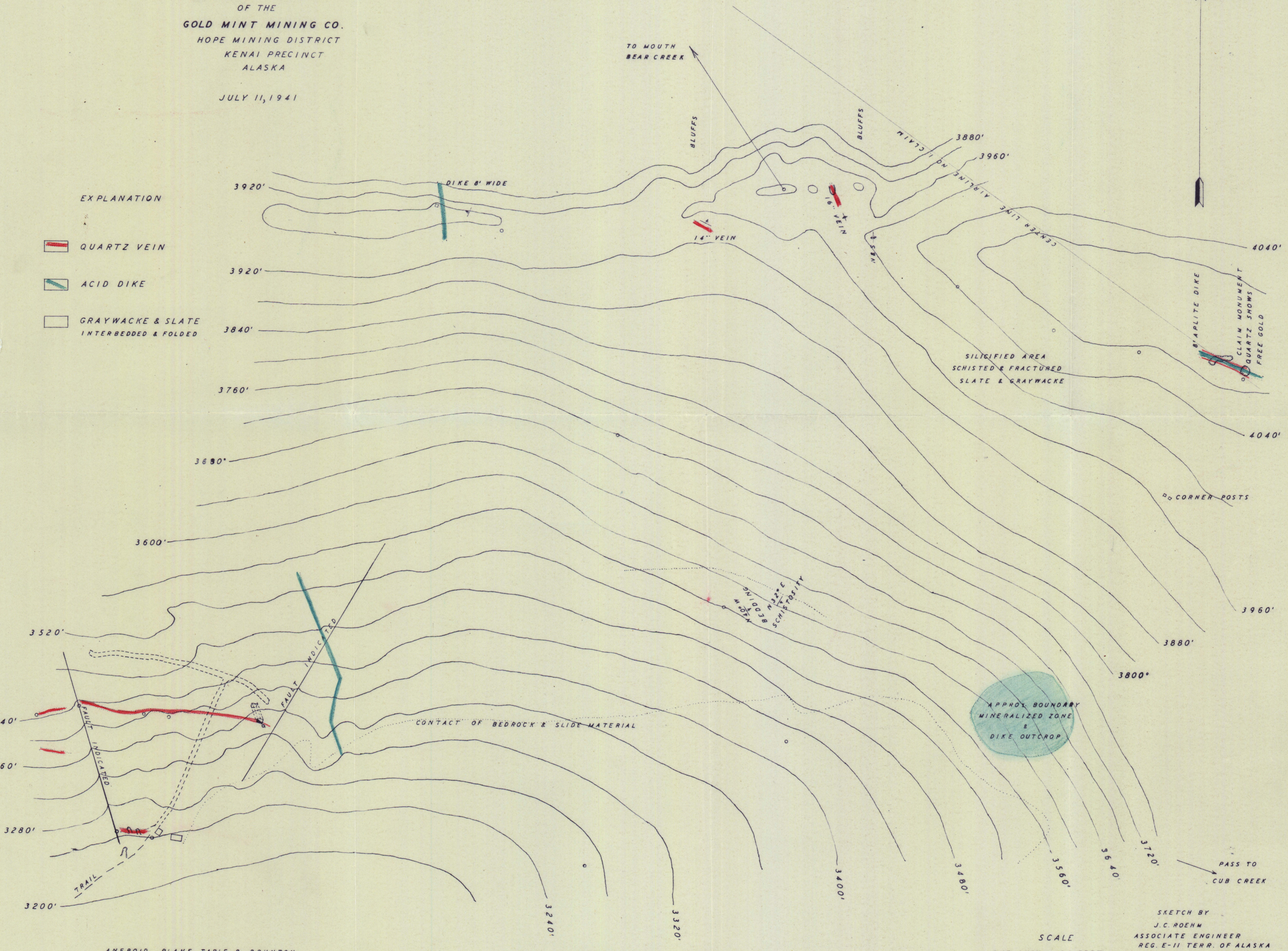
TRUE NORTH



TO MOUTH  
BEAR CREEK

EXPLANATION

-  QUARTZ VEIN
-  ACID DIKE
-  GRAYWACKE & SLATE  
INTERBEDDED & FOLDED



ANEROID PLANE TABLE & BRUNTON

CONTOUR INTERVAL 40 FEET

SCALE  
ONE INCH - 80 FEET

SKETCH BY  
J.C. ROEHM  
ASSOCIATE ENGINEER  
REG. E-II TERR. OF ALASKA