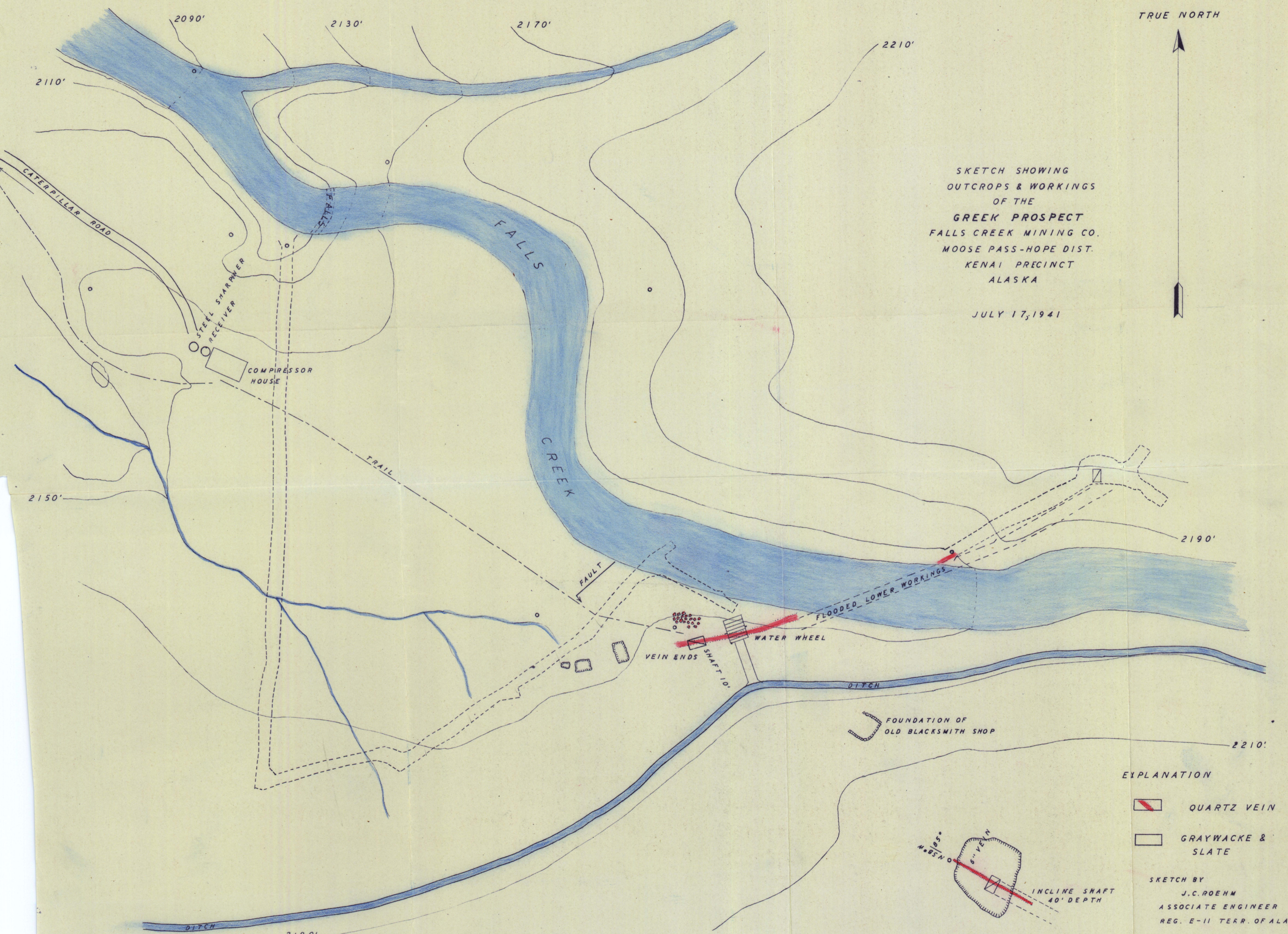




SKETCH SHOWING  
 OUTCROPS & WORKINGS  
 OF THE  
**GREEK PROSPECT**  
 FALLS CREEK MINING CO.  
 MOOSE PASS-HOPE DIST.  
 KENAI PRECINCT  
 ALASKA

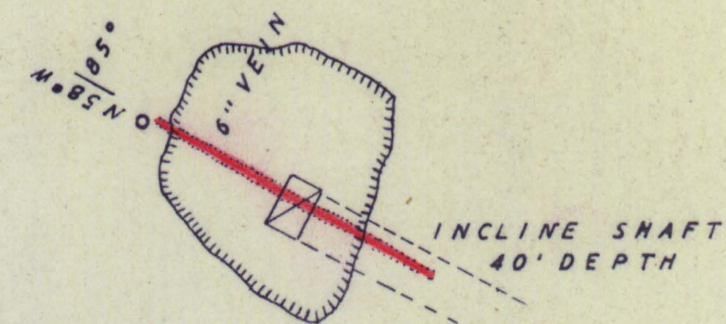
JULY 17, 1941



EXPLANATION

-  QUARTZ VEIN
-  GRAYWACKE & SLATE

SKETCH BY  
 J.C. ROEHM  
 ASSOCIATE ENGINEER  
 REG. E-11 TERR. OF ALASKA



SCALE  
 ONE INCH = 20 FEET