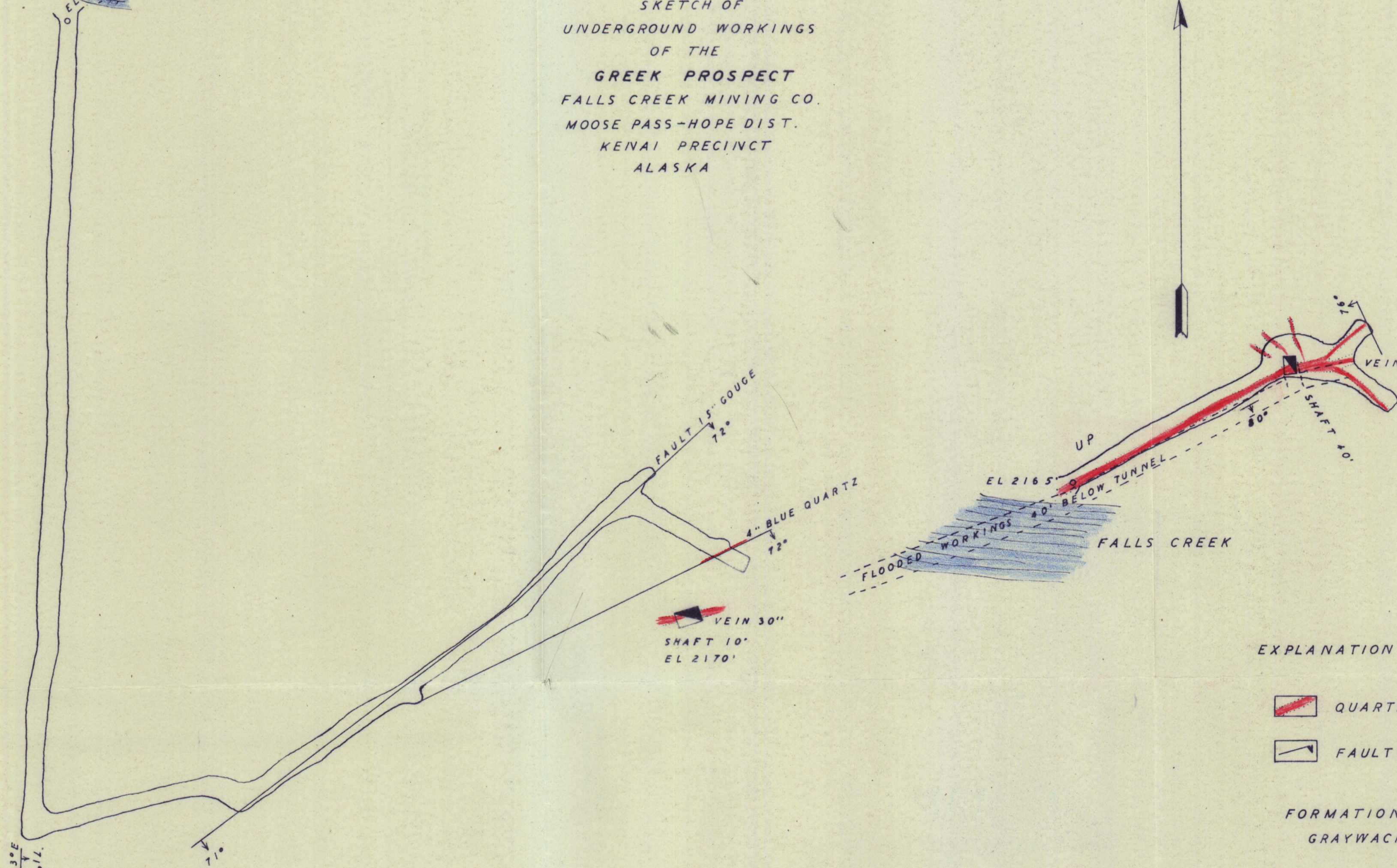




SKETCH OF  
 UNDERGROUND WORKINGS  
 OF THE  
**GREEK PROSPECT**  
 FALLS CREEK MINING CO.  
 MOOSE PASS-HOPE DIST.  
 KENAI PRECINCT  
 ALASKA

FALLS  
 CREEK



EXPLANATION

-  QUARTZ VEIN
-  FAULTS & SLIPS

FORMATION  
 GRAYWACKE & SLATE

SKETCH BY  
 J. C. ROEHM  
 ASSOCIATE ENGINEER  
 REG. E-11 TERR. OF  
 ALASKA

SCALE

ONE INCH - 20 FEET

ANEROID PLANE TABLE & BRUNTON