


DESCRIPTION OF MAP UNITS

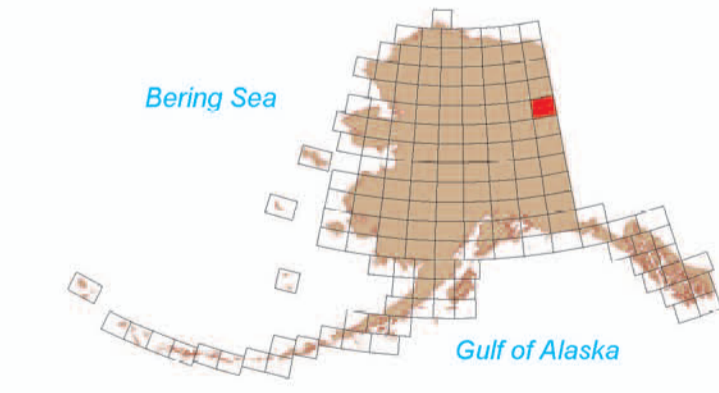
 Fair - A reconnaissance-series 1:250,000-scale geologic map is available but has not been reliably verified by field observations, laboratory tests, or both; interpretation of 1:250,000-scale satellite imagery is not verified by field observations; major landforms identified on satellite imagery or topographic maps are composite and identification of individual landforms is not possible.

MAP SOURCES


Brabb, E.E., 1970, Preliminary geologic map of the Black River Quadrangle, east-central Alaska: U.S. Geological Survey Miscellaneous Geologic Investigations Map 1-601, scale 1:250,000, 1 sheet.



Proposed Circle-Canadian Border Link



Location map for Black River Quadrangle



DATA-QUALITY ASSESSMENT OF GEOLOGIC MAPPING ALONG PROPOSED TRANSPORTATION CORRIDORS
IN THE BLACK RIVER QUADRANGLE, ALASKA

compiled by
D.S.P. Stevens and R.L. Smith
2003



The State of Alaska makes no express or implied warranties (including warranties for merchantability and fitness) with respect to the character, functions, or capabilities of the electronic products or services or their appropriateness for any user's purposes. In no event will the State of Alaska be liable for any incidental, indirect, special, consequential or other damages suffered by the user or any other person or entity whether from use of the electronic products or services, any failure thereof or otherwise, and in no event will the State of Alaska's liability to the Requestor or anyone else exceed the fee paid for the electronic product or service.