




DESCRIPTION OF MAP UNITS

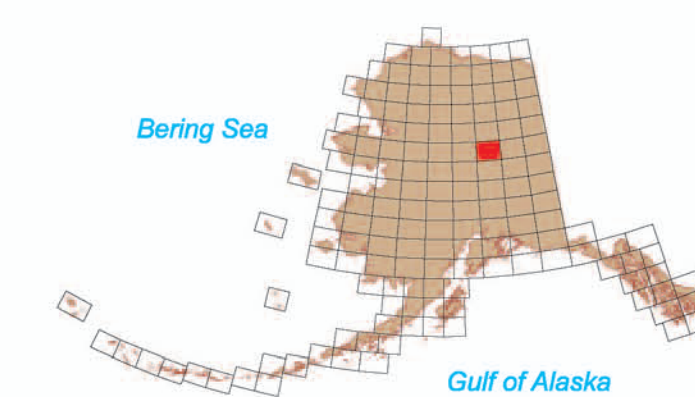
 Snow avalanches - Significant potential for snow avalanches based on the presence of steep topography.

PERMAFROST

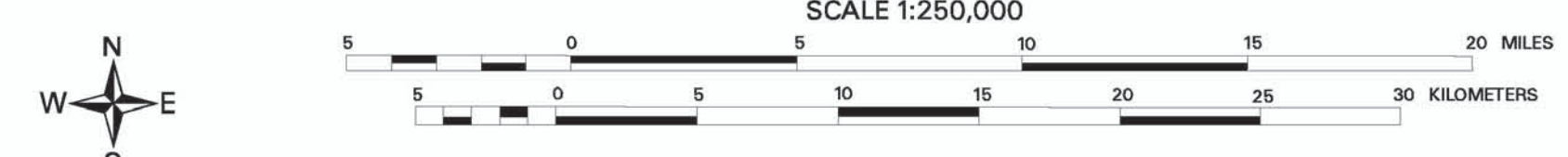
Perennially frozen ground is discontinuous in this quadrangle.

MAP SOURCES

Chapman, R.M., Weber, F.R., and Taber, Bond, 1971, Preliminary geologic map of the Livengood Quadrangle, Alaska: U.S. Geological Survey Open-File Report 71-66, scale 1:250,000, 2 sheets.



Location map for Livengood Quadrangle



MAP OF POTENTIAL GEOLOGIC HAZARDS ALONG PROPOSED TRANSPORTATION CORRIDORS
 IN THE LIVENGOOD QUADRANGLE, ALASKA: PART 2, ADDITIONAL HAZARDS

compiled by
 R.D. Reger
 2003



The State of Alaska makes no express or implied warranties (including warranties for merchantability and fitness) with respect to the character, functions, or capabilities of the electronic products or services or their appropriateness for any user's purposes. In no event will the State of Alaska be liable for any incidental, indirect, special, consequential or other damages suffered by the user or any other person or entity whether from use of the electronic products or services, any failure thereof or otherwise, and in no event will the State of Alaska's liability to the Requestor or anyone else exceed the fee paid for the electronic product or service.