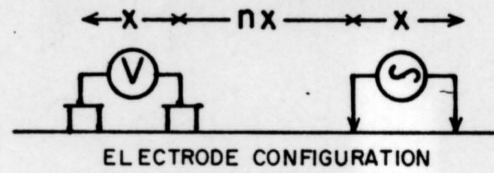
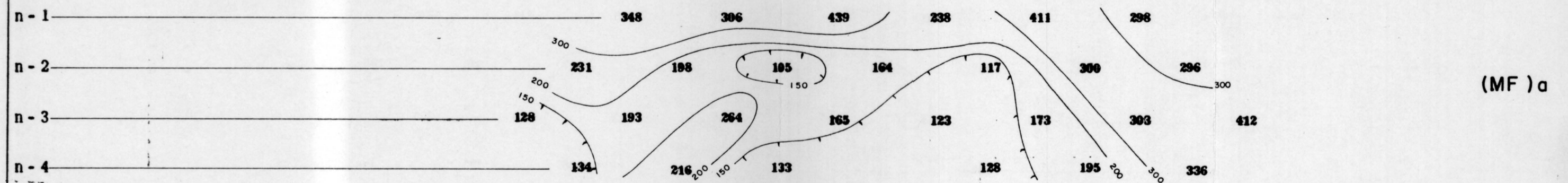
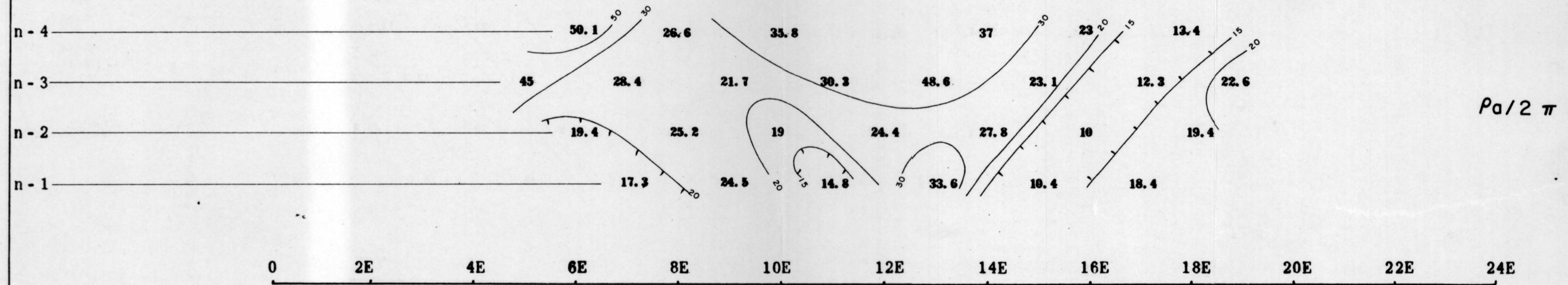


# McPHAR GEOPHYSICS LIMITED

## INDUCED POLARIZATION AND RESISTIVITY SURVEY



x - 200



### BARANOF EXPLORATION AND DEVELOPMENT CO. INC.

### CHICHAGOF AREA-ALASKA

Scale - One inch = 200 Feet

ANOMALOUS ZONE **————**  
POSSIBLE ANOMALOUS ZONE **- - - -**

NOTE  
LOGARITHMIC CONTOUR INTERVAL

FREQUENCY 25-5 C.P.S.

DATE SURVEYED SEPT. 1961

APPROVED LLB

DATE Aug 30/62

LINE NO. "A"