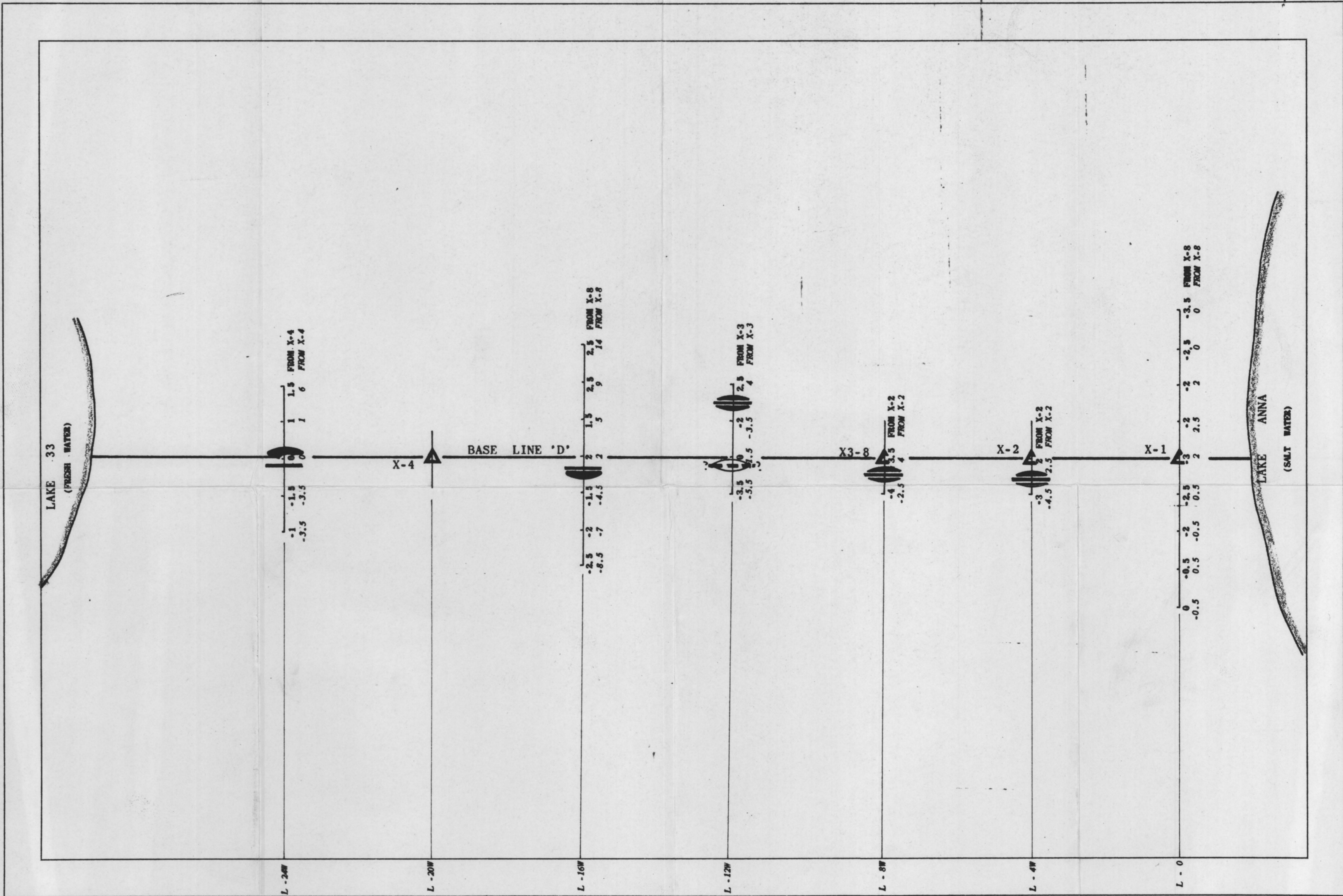


Sitka MR 114-8


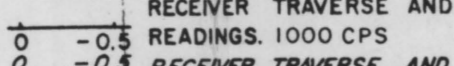
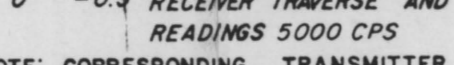
McPHAR GEOPHYSICS LIMITED

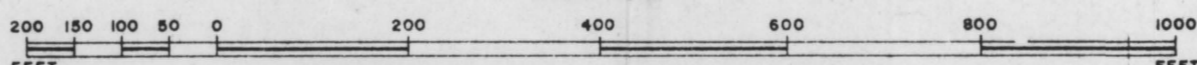
ELECTROMAGNETIC SURVEY

DWG. E 2838-4








LEGEND


 TRANSMITTER LOCATION
 RECEIVER TRAVERSE AND READINGS, 1000 CPS
 RECEIVER TRAVERSE AND READINGS 5000 CPS
 NOTE: CORRESPONDING TRANSMITTER IS INDICATED AT THE END OF EACH SERIES OF READINGS

BARANOF EXPLORATION AND DEVELOPMENT CO. INC.
 CHICHAGOF AREA-ALASKA.
 BASE LINE "D"
 SCALE

 One Inch = Two Hundred Feet

SYMBOLS

 1000C.PS.
 5000C.PS.
 ?
 ?- - - ?
 SUGGESTED TEST DRILL HOLE

CONDUCTOR AXIS ESTABLISHED
 POSITION OF CONDUCTOR AXIS UNCERTAIN.
 EXISTENCE OF CONDUCTOR AXIS UNCERTAIN

DRAWN: F.R.P.
 DATE: SEPT. 1961
 APPROVED: 
 DATE: Aug 30/62.

