
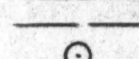




LEGEND

-  Underground works.
-  Vein.
-  Faults.
-  Location of sample, 1" bar = 1 "equivalent oz" per ton.

UNIVERSITY OF ALASKA	
MAP SHOWING SOIL SAMPLE LOCATIONS	
EVA CREEK	ESTER DOME
<small>Underground Features from map by McCombe & Augustine, 1931. Surface Features from compass-azimuth survey by Tober & Saunders, 1952.</small>	
<small>May 1952</small>	<small>R.H. Saunders</small>
SCALE: 1" = 40'	GEOL. 532