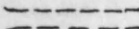

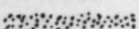

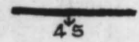



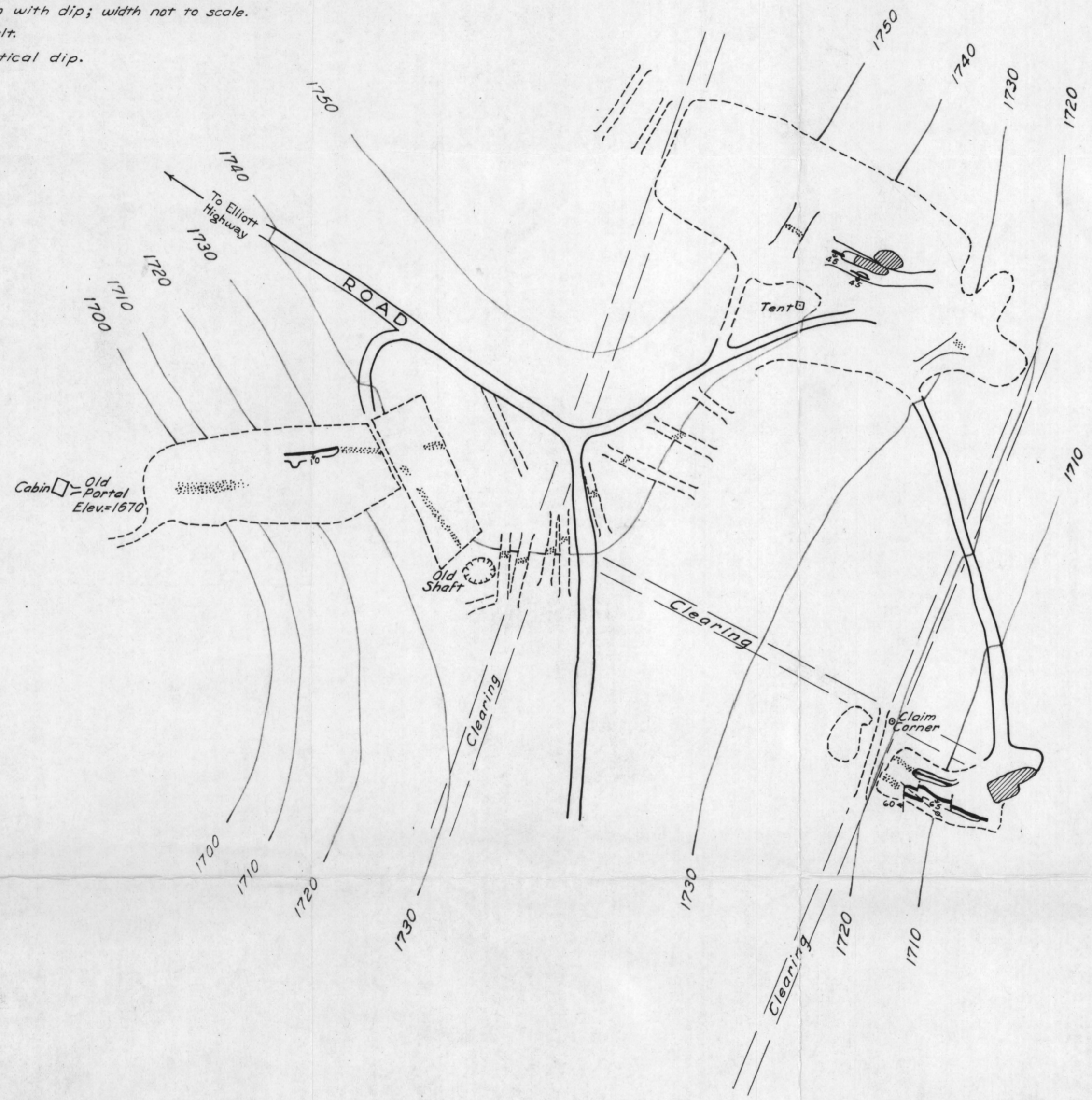


# LEGEND

-  - Excavation in overburden.
-  - Excavation in bedrock.
-  - Gossan.
-  - Ore stockpiled for future milling.
-  - Vein with dip; width not to scale.
-  - Fault.
-  - Vertical dip.

  
**SCALE**  
 1 in. = 100 ft.  
 Contour Interval = 10 ft.  
 Contours based on assumed elevation of 1740 ft. on road in front of tent.



TERRITORY OF ALASKA  
 DEPARTMENT OF MINES  
  
**SILVERTONE  
 PROSPECT**

*From compass-aneroid survey;  
 distances by pacing.  
 R.H. Saunders, Territorial Mining Engr.  
 October 1958*