




EXPLANATION

SEDIMENTARY ROCKS



 Quaternary  
 Sands, gravels, silts, etc.



 Jurassic  
 Tuffaceous slate and conglomerate


 Carboniferous (MISSISSIPPIAN)  
 Limestone



 Carboniferous (MISSISSIPPIAN)  
 Slate and schist locally containing many intrusive masses, mostly of dioritic character, but with some more basic types

IGNEOUS ROCKS


 Post-Carboniferous TO POST-JURASSIC  
 Diorite and closely related granular intrusive rocks


 Nickel-copper prospect

Map slightly modified from fig 1, U.S. Geological Survey Bull. 712



Map of part of the Copper River region, Alaska, showing location and geologic setting of the Spirit Mountain nickel-copper prospect.