

152-1)
NomeTERRITORY OF ALASKA
DEPARTMENT OF MINES

ASSAY OFFICE

Box 887

NOME, ALASKA

December 30, 1952

Mr. Phil R. Holdsworth
Commissioner of Mines
Department of Mines
Box 2811
Juneau, Alaska

Dear Mr. Holdsworth:

Inclosed herein is a short but complete Report on the "Shallitson Mines, Inc.", as requested by you. Attached to the Report is a pencil sketch of the claims on the property.

A copy of this Report was sent to Mr. Lorain, Regional Director of the U. S. Bureau of Mines, as directed by you. Accompanying his Report was a tracing of the above mentioned sketch. I requested him to have prints made and sent to you, returning the tracing to me afterwards.

Wishing you a profitable and happy New Year, from here in Nome.

Very sincerely yours,



DANIEL A. JONES
Associate Mining Engineer

JAN 2 1953

DEPARTMENT OF MINES

RECEIVED

JAN 2 1953

JUNEAU, ALASKA

TERRITORY OF ALASKA
DEPARTMENT OF MINES
ASSAY OFFICE
Box 857
NOME, ALASKA

December 30, 1952

Report on
"Shallitson Mines, Inc."

The Shallitson Mines, Inc. at one time owned four groups of mining claims. A short study of each of these groups is given in the following report. Accompanying this report is a sketch of the Mining Claims of the Shallitson Mines, Inc. On this sketch are located the various claims of that company.

The First group consisted of the following claims:

1 Above Shallitson 1
1 Below Shallitson 1
Shallitson 1 Association
The Shallitson 2 Association
1 Above Shallitson 2
2 Above Shallitson 2
Shallitson 4

These claims were covered by Mineral Survey No. 1886 and were patented under Patent No. 1115097, issued October 27, 1942. This group is still owned by the Corporation.

The Second group consisted of the following placer claims:

Bertha
Lucky Stone
Myra
Rebecca

These claims were covered by Mineral Survey No. 1862. Patent was applied for, but was cancelled October 18, 1932. The last work done on these claims was in July of 1941; however, Intentions To Hold were filed for each succeeding year up to July 1st of 1947, (Proof of Labor, Vol. 226 Page 62). These were filed by the firm of Gray & Gray, Attorneys at Law, 714 Pioneer Building, St. Paul 1, Minnesota. Since July 1st, 1947 no work has been done on the

Report on "Shallitson Mines, Inc."

December 29, 1952

group. As far as can be determined, no one has relocated the group; no therefor, the property is open for relocation.

The Third group consisted of the following placer claims:

Argus
Sentenial (also called Centennial)
Hatikva
Dream

104 52-79

These claims were never Surveyed. They were last worked in July of 1941, however, the firm of Gray & Gray also filed Intentions To Hold on these up to July 1st, 1947. No work has been done on the ground since then and no other party has located them so they are also open for relocation.

The Fourth and final group consisted of the following lode claims:

Andrey
Shallitson

104 52-80

These claims were located in July of 1932. Since that date, according to all records no assessment work has been done on the claims. Their location with regard to the placer claims is very indefinite. It appears they cover in general the same ground covered by the placer claims. These lode claims have never been relocated and are therefore open for relocation.


It appears that since the properties mentioned above were dropped by the Corporation no individual or company has relocated the ground, nor has any interest been shown in them by any party. All the ground except the Patented group is therefore open for location.

Regarding the company, it was incorporated on April 29th, 1939 through Mr. Leroy M. Sullivan by Mr. Charles Z. Shallit of Nome, Alaska; Mr. Simon L. Lasker of St. Paul, Minnesota; and Mr. Keith Werner of Eau Claire, Wisconsin, for 250,000 shares at one dollar per share. The Clerk of the District Court file Number is No. 784. Since inception, however, the Corporation has never filed the Annual Corporation Report with the Clerk's Office.

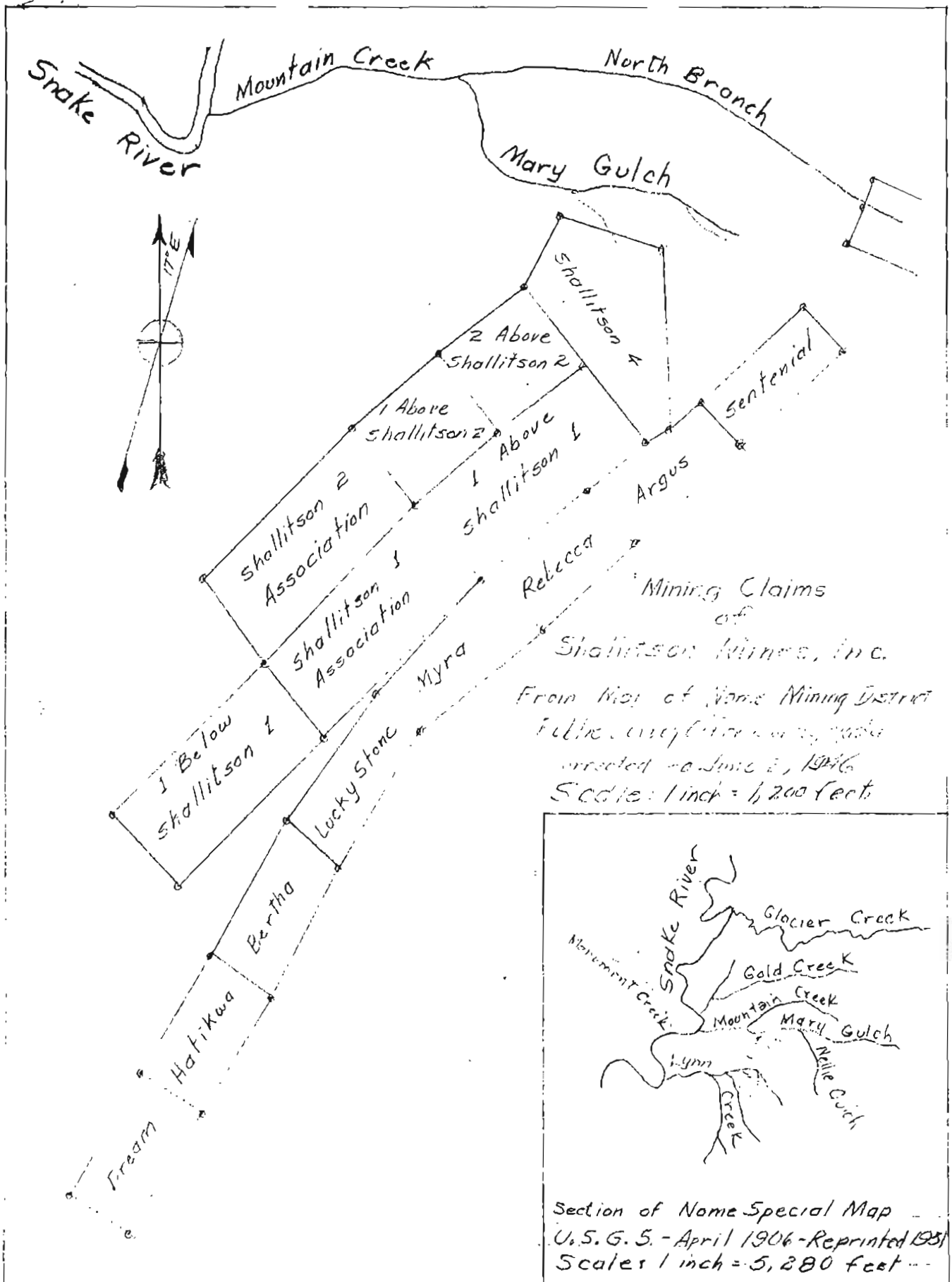
Report on "Shallitson Mines, Inc.,"

December 30, 1938

In summary all unpatented property of the Shallitson Mines, Inc. is open for location. No work has been done on the property by any party since 1941, and the ground has open since July 1st, 1947. The Corporation is delinquent in its Annual Report to the District Court of the Second Division.



DANIEL A. JONES
Associate Mining Engineer

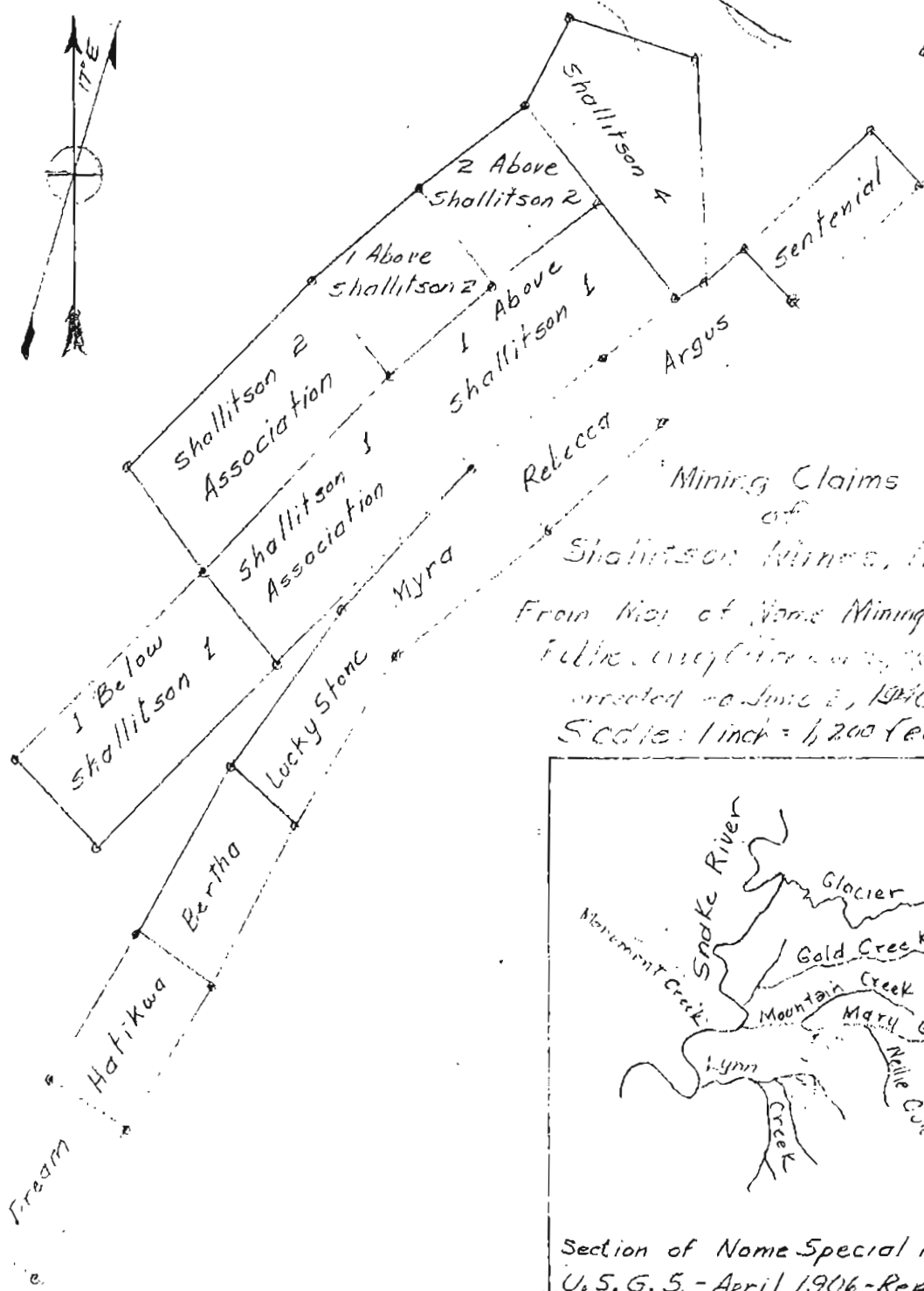
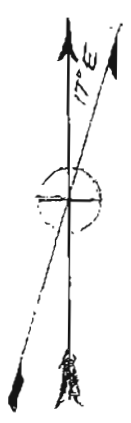


Snake River

Mountain Creek

North Branch

Mary Gulch



Mining Claims
of
Shallitson Mines, Inc.

From Map of Same Mining District
Idaho, and Surrounding States
corrected to June 2, 1946
Scale: 1 inch = 1,200 feet



Section of Name Special Map
U.S.G.S. - April 1906 - Reprinted 1951
Scale: 1 inch = 5,280 feet

800



UNITED STATES
DEPARTMENT OF THE INTERIOR
BUREAU OF MINES
REGION I

OFFICE OF
REGIONAL DIRECTOR

P. O. BOX 2990 JCK 560
JUNEAU, ALASKA

January 15, 1953

Mr. Daniel A. Jones
Associate Mining Engineer
Department of Mines
P. O. Box 657
Nome, Alaska

Dear Mr. Jones:

This will acknowledge your letter of December 30 and the report on "Shallitson Mines, Inc.". I certainly appreciate your help in this matter and I am sure that Mr. Falstad, of the Treasury Department, will be very happy to get such a complete report on the claims.

I am returning herewith your tracing and a print that was made from it. I am also sending a print to Mr. Holdsworth and retaining a print for our files.

With best wishes for the new year,

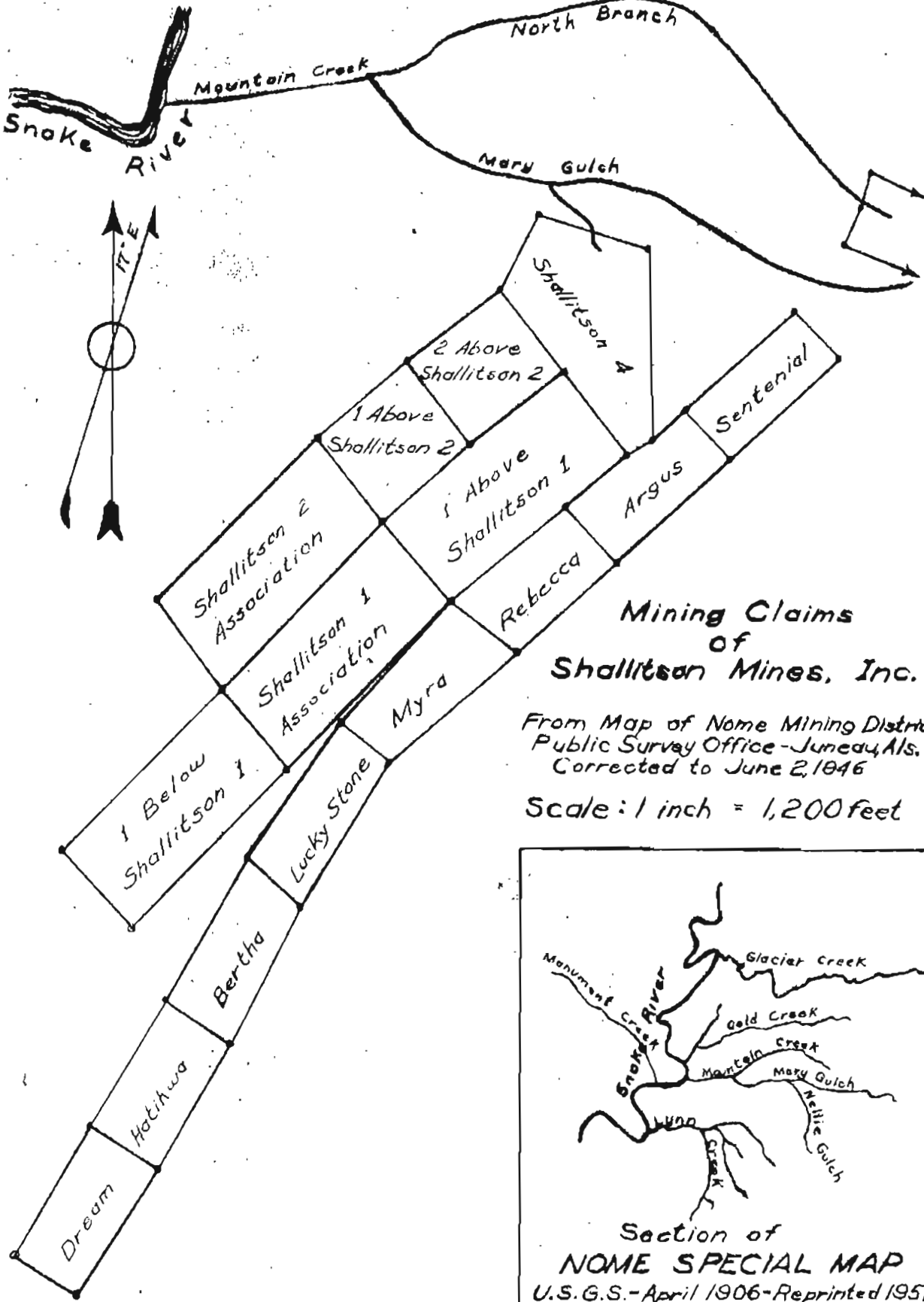
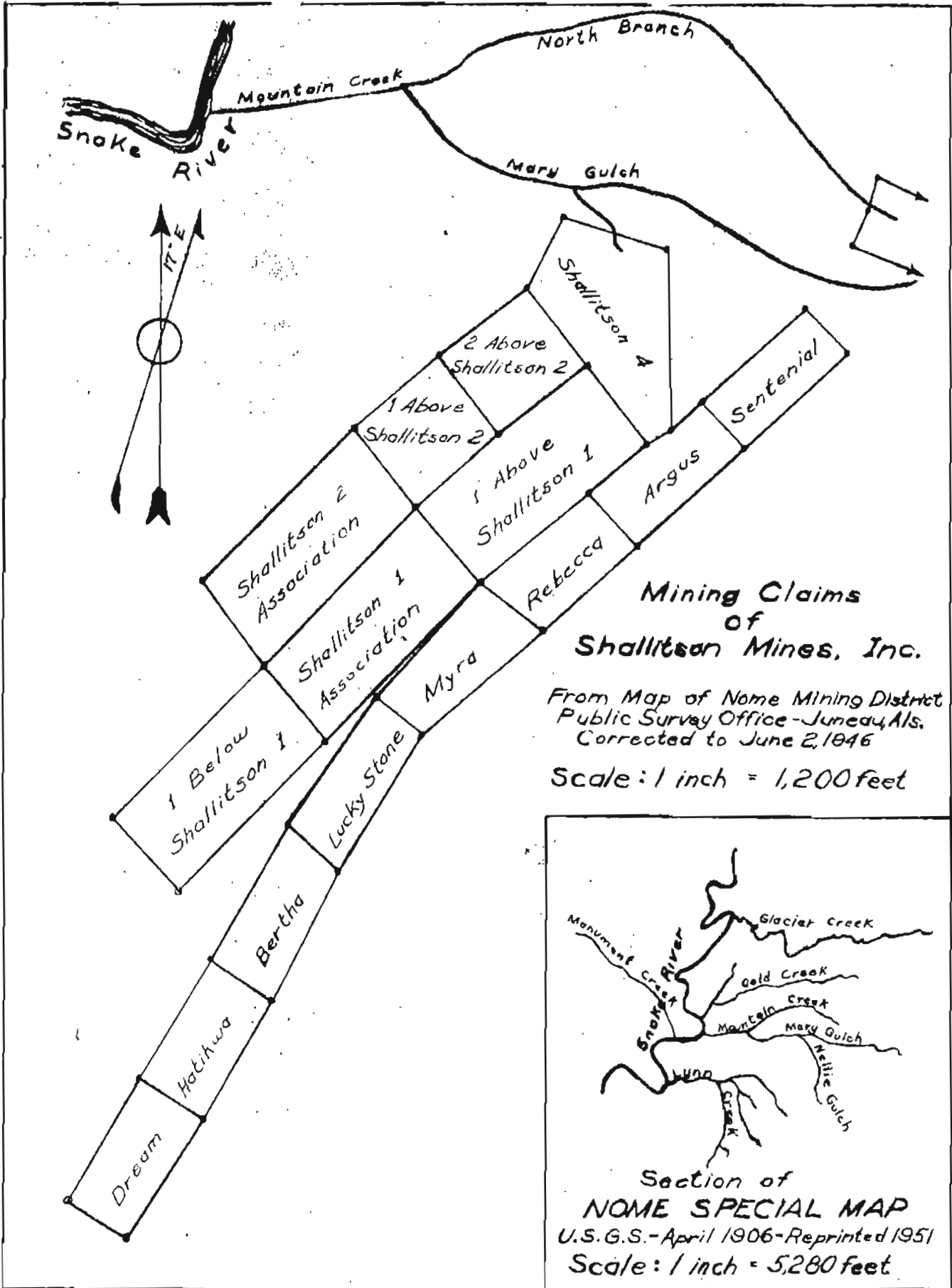
Yours sincerely,

S. R. Lorain
Regional Director, Region I

Enclosure

cc: Phil. R. Holdsworth ✓

JAN 15 1953



Form 8-85

UNITED STATES
DEPARTMENT OF THE INTERIOR
BUREAU OF MINES

REFERENCE SLIP

DATE 1/14/53

REFERRED TO:

1. Phil R. Holdsworth
2. _____
3. _____
4. _____

FOR:

..... Action Recommendation
..... Approval Record
..... Comment of
..... Conference Referring
..... Consideration to
..... Filing Reply for signa-
..... Instructions ture of
..... Investigation Rewriting
..... Initials Signature
..... Mailing Suggestions
..... Previous correspondence Your information

REMARKS: _____
 Please note our new box number

 P. O. Box 560 - Juneau, Alaska

Check (X) before the items needing attention.

U. S. Bureau of Mines

Initials of sender.



UNITED STATES
DEPARTMENT OF THE INTERIOR
BUREAU OF MINES
REGION I

OFFICE OF
REGIONAL DIRECTOR

P. O. BOX 2990 ~~XX~~ 560
JUNEAU, ALASKA

January 14, 1953

Mr. C. A. Falstad
Acting Group Chief
U. S. Treasury Department
W-1071 First National Bank Building
St. Paul 1, Minnesota

re: Your file DIR:Stp:AUD:CAF
WGS:ld

Dear Mr. Falstad:

Pursuant to your letter of November 7 and to my reply of December 4 I am enclosing herewith a copy of a report on "Shallitson Mines, Inc." which was prepared by Mr. Daniel A. Jones through the courtesy of the Alaska Territorial Department of Mines.

I hope that this report will give you the information that you need.

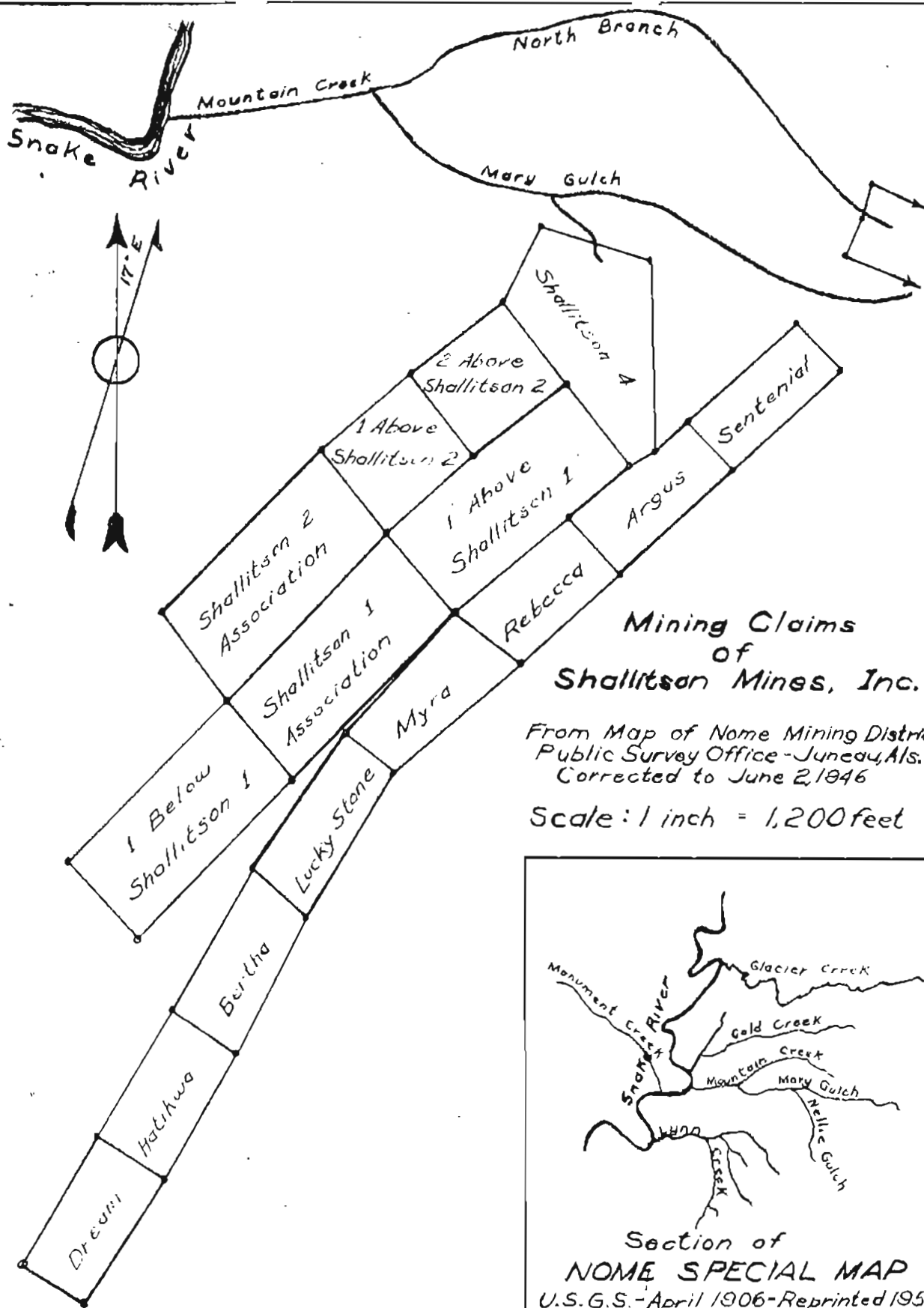
Yours sincerely,

S. H. Lornain
Regional Director, Region I

Enclosure

cc: Paul Zinner
Director's Reading File
Phil R. Holdsworth ✓

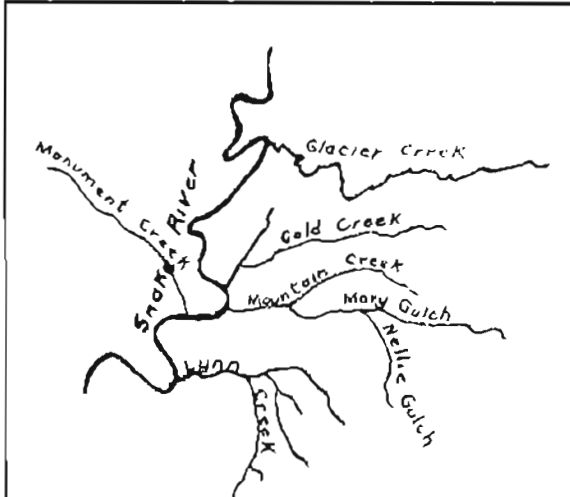
JAN 15 1953



**Mining Claims
of
Shallitsen Mines, Inc.**

From Map of Nome Mining District
Public Survey Office - Juneau, Als.
Corrected to June 2, 1946

Scale: 1 inch = 1,200 feet



Section of
NOME SPECIAL MAP
U.S.G.S. - April 1906 - Reprinted 1951
Scale: 1 inch = 5,280 feet