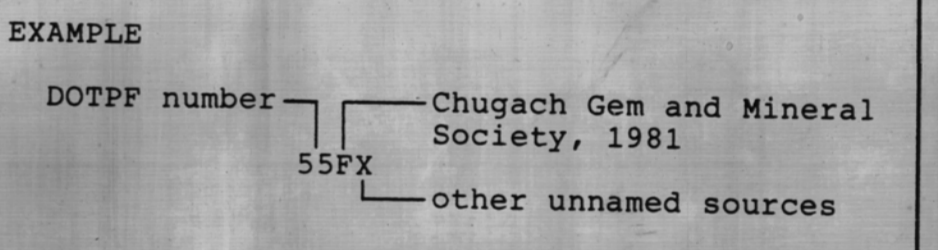


INFRASTRUCTURE - TRAILS

This map was compiled from existing maps and published and unpublished sources. Trails recognized by the Alaska Department of Transportation and Public Facilities and U.S. Geological Survey, Rocky Mountain Engineer, 1974. Other trails are labeled with a letter code indicating the source document. See the User's Guide for the Copper River Area Resource Mapping Project for documentation of compilation methods and sources.

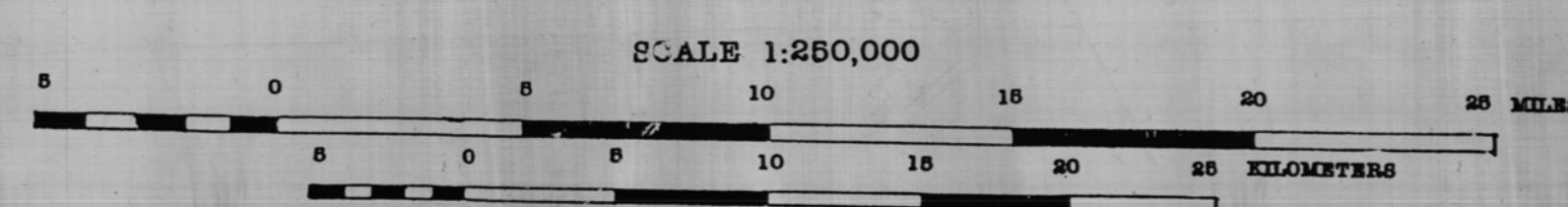
- 1 - 99 DOTPF number. State of Alaska, Department of Transportation and Public Facilities and U.S. Geological Survey, Rocky Mountain Engineer, 1974.
- A Childers and Georgerite, 1982.
- B Hoffman, 1970.
- C Hutchins and Kallander, 1981.
- D Nienhuesser, 1972.
- E Selkregg, 1977.
- F Chugach Gem and Mineral Society, 1981.
- G Alaska Department of Natural Resources, 1982.
- H Alaska Department of Natural Resources, 1980.
- J Alaska Department of Fish and Game, 1980-81.
- L Bureau of Land Management, undated.
- P National Park Service, undated.
- U U.S. Geological Survey, various dates.

Trails referenced by 2 or more sources are indicated with combinations of the above codes. Only the 2 primary sources are identified; unnamed sources are indicated with the letter "x".

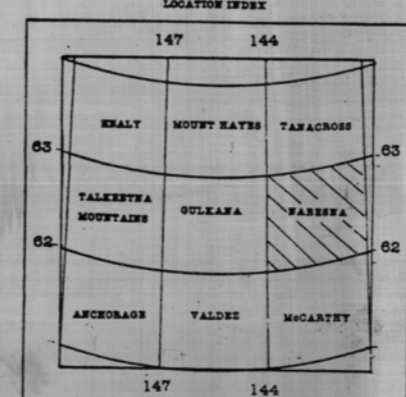


NOTE: This map is intended for regional planning purposes; site-specific planning will require ground verification of precise trail locations.

PREPARED FOR THE
STATE OF ALASKA
DEPARTMENT OF NATURAL RESOURCES
DIVISION OF GEOLOGICAL & GEOPHYSICAL SURVEYS
BY **AGRA**
ARCTIC GEO RESOURCE ASSOCIATES
COMPILED BY
ARCTIC GEO-TERRAIN CONSULTING
1984



NABESNA QUADRANGLE
INFRASTRUCTURE-TRAILS



This document has not received official DGS review and publication status, and should not be quoted as such.