

INFRASTRUCTURE - TRAILS


This map was compiled from existing maps and published and unpublished sources. Trails recognized by the Alaska Department of Transportation and Public Facilities are labeled with the DOTPF number. Other trails are labeled with a letter code indicating the source document. See the User's Guide for the Copper River Area Resource Mapping Project for documentation of compilation methods and sources.

- 1 - 99 DOTPF number. State of Alaska, Department of Transportation and Public Facilities and U.S. Geological Survey, Rocky Mountain Engineer, 1974.
- A Childers and Georgerite, 1982.
- B Hoffman, 1970.
- C Hutchins and Kallander, 1981.
- D Nienhuesser, 1972.
- E Selkregg, 1977.
- F Chugach Gem and Mineral Society, 1981.
- G Alaska Department of Natural Resources, 1982.
- H Alaska Department of Natural Resources, 1980.
- J Alaska Department of Fish and Game, 1980-81.
- L Bureau of Land Management, undated.
- P National Park Service, undated.
- U U.S. Geological Survey, various dates.

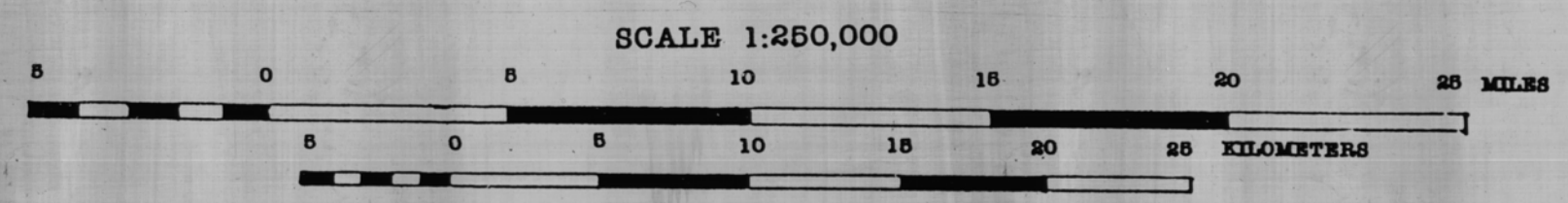
Trails referenced by 2 or more sources are indicated with combinations of the above codes. Only the 2 primary sources are identified; unnamed sources are indicated with the letter "x".

EXAMPLE
 DOTPF number | Chugach Gem and Mineral Society, 1981
 55FX | other unnamed sources

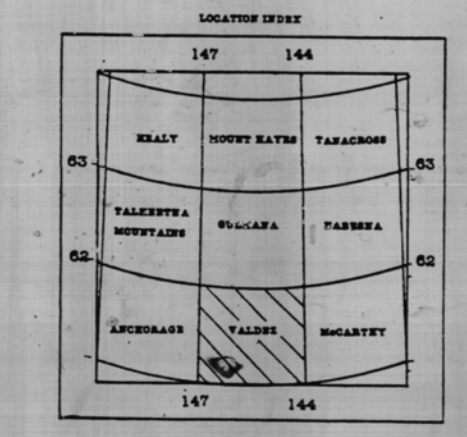
NOTE: This map is intended for regional planning purposes; site-specific planning will require ground verification of precise trail locations.



PREPARED FOR THE
 STATE OF ALASKA
 DEPARTMENT OF NATURAL RESOURCES
 DIVISION OF GEOLOGICAL & GEOPHYSICAL SURVEYS
 BY (AGRA)
 ARCTIC GEO RESOURCE ASSOCIATES
 COMPILED BY
 ARCTIC GEO-TERRAIN CONSULTING
 1984



VALDEZ QUADRANGLE
 INFRASTRUCTURE-TRAILS



This document has not received official DGGS review and publication status, and should not be quoted as such.