

**LAND USE**

This map was developed from compilation of existing land use maps and documents and photo-interpretation of color infrared aerial photography. Minimum mapping resolution is 320 acres; land use activities encompassing less than 320 acres are shown as points. See the User's Guide for the Copper River Area Resource Mapping Project for detailed descriptions of the mapped units and documentation of compilation methods and sources.

- URBAN**
- U Other urban or built-up land
  - UC Industrial and commercial complexes
  - UD Rural dispersed residential
  - UI Industrial
  - UM Mixed urban or built-up land
  - UR Concentrated residential
  - US Commercial and services
  - UT Transportation, communication, and utilities

- AGRICULTURAL**
- AC Crop and pasture land
  - AL Other agricultural land

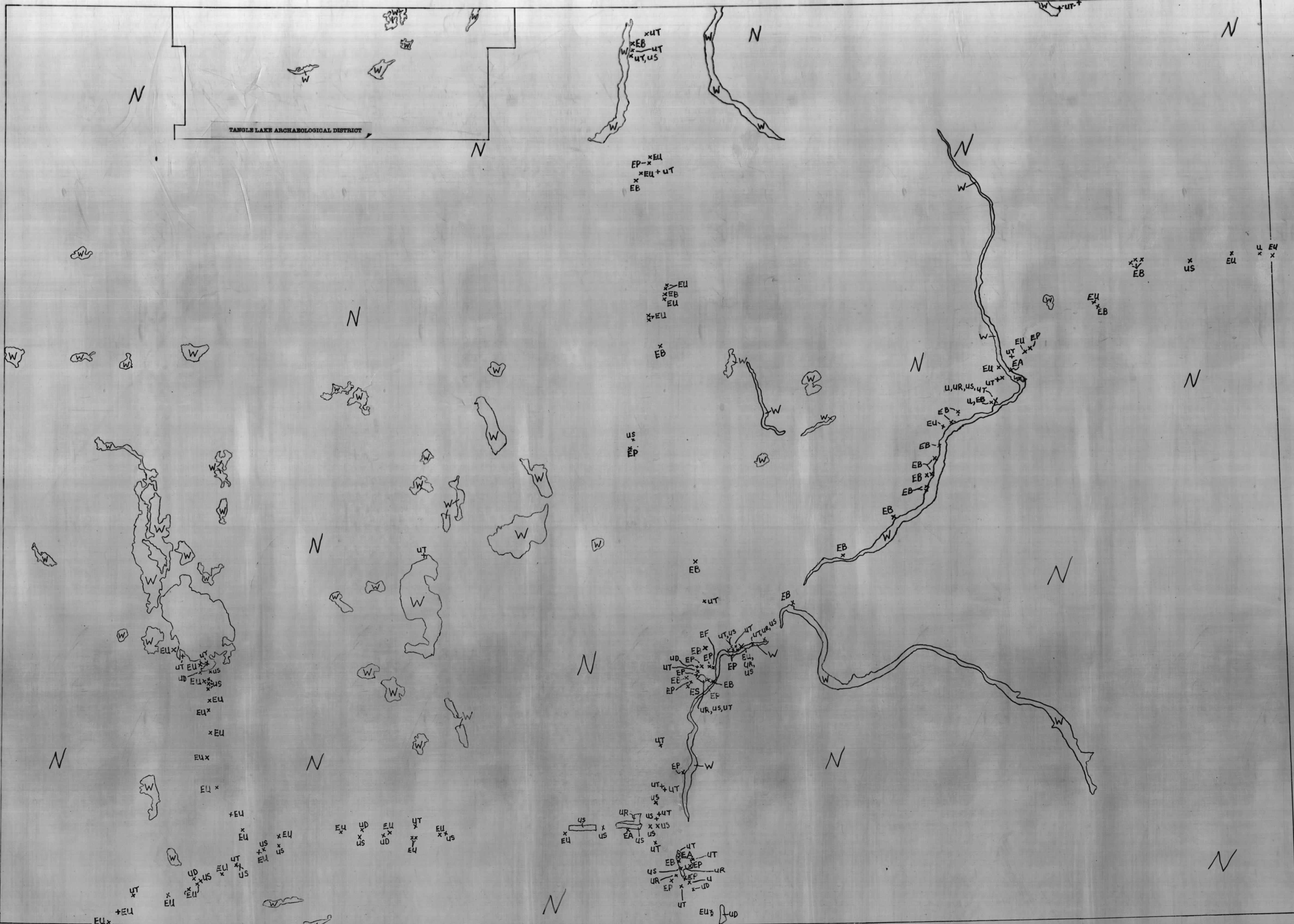
- NATURAL LAND**
- N Natural land

- RESOURCE EXTRACTION**
- EA Material site: Alaska Department of Lands permit
  - EB Material site: U.S. Bureau of Land Management permit
  - EC Material site: City of Valdez
  - EF Material site: U.S. Forest Service
  - EP Material site: private
  - EU Material site: permit status uncertain

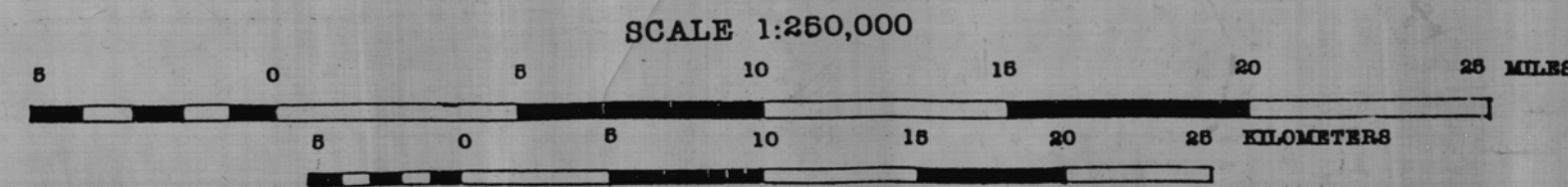
- TRANSITION AREAS**
- T Transition areas: areas that are changing from one land use to another

- WATER**
- W Water

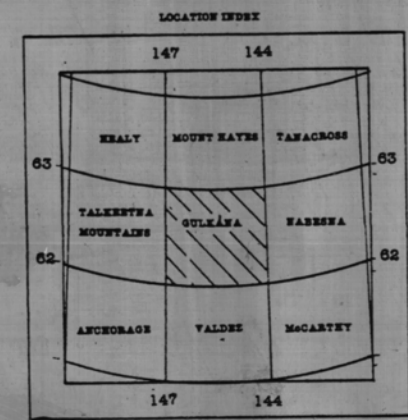
NOTE: This map is intended for regional planning purposes. Because land use is dynamic and constantly changing, site-specific planning will require verification of current land use conditions.



PREPARED FOR THE  
STATE OF ALASKA  
DEPARTMENT OF NATURAL RESOURCES  
DIVISION OF GEOLOGICAL & GEOPHYSICAL SURVEYS  
BY **AGRA**  
ARCTIC GEO RESOURCE ASSOCIATES  
COMPILED BY  
ARCTIC GEO-TERRAIN CONSULTING  
1984



**GULKANA QUADRANGLE**  
**LAND USE**



This document has not received official DGS review and publication status, and should not be quoted as such.