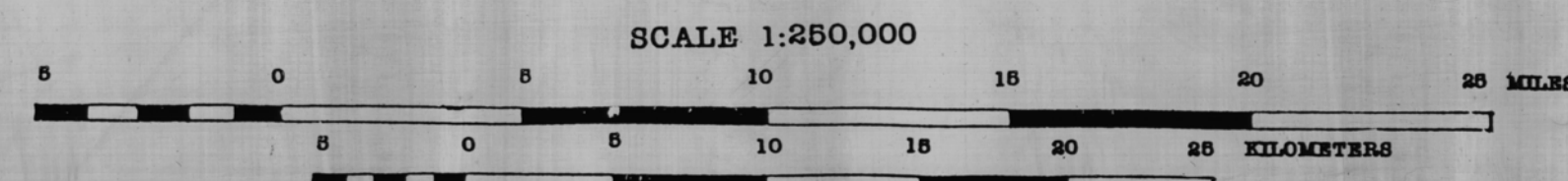
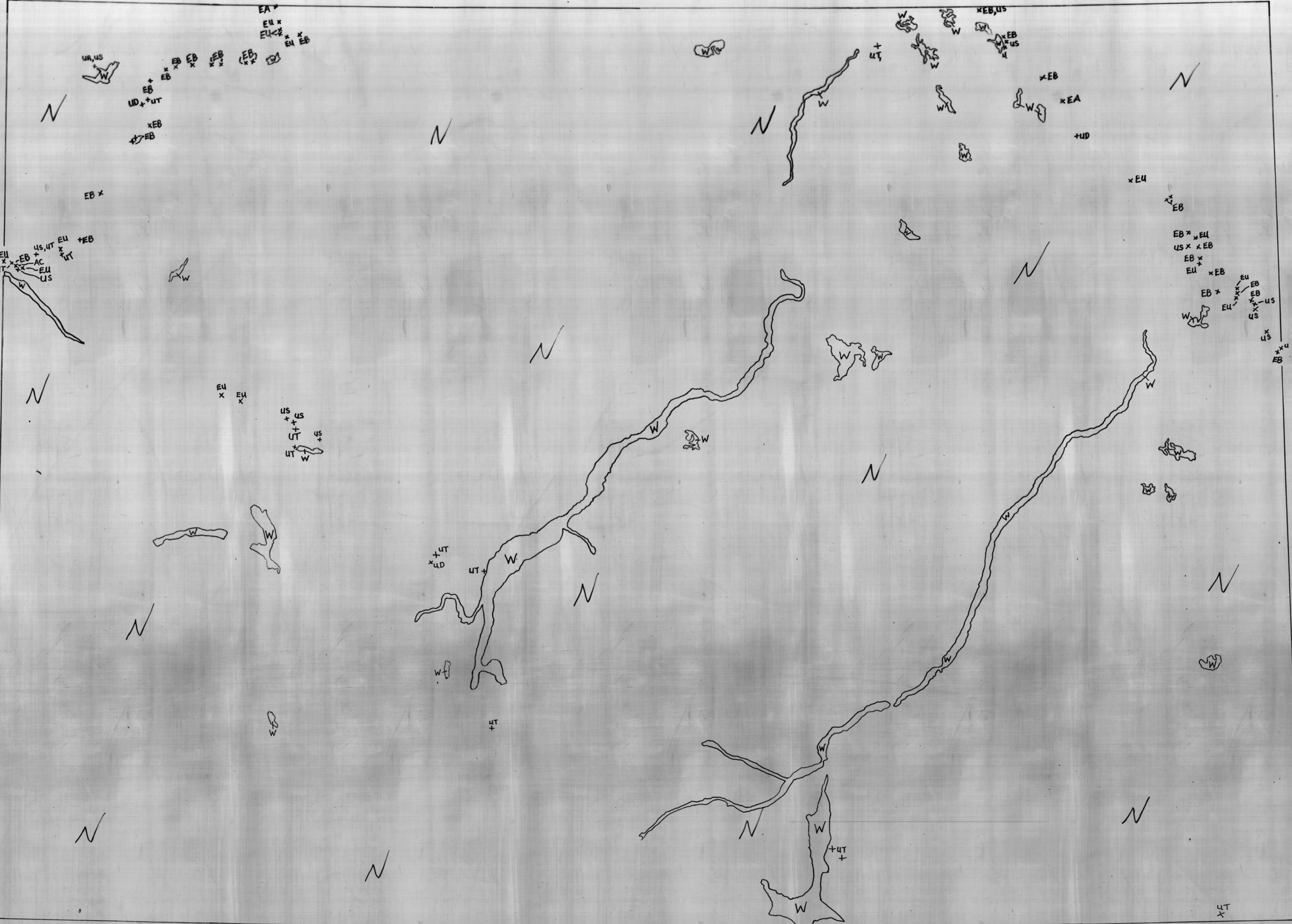


LAND USE

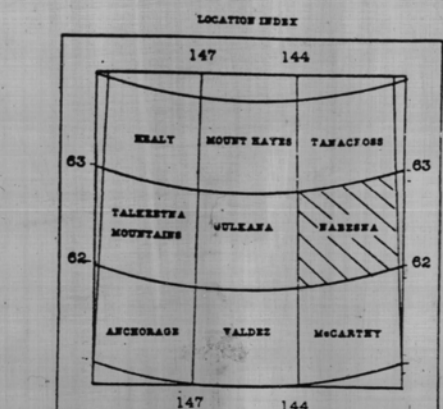
This map was developed from compilation of existing land use maps and documents and photo-interpretation of color infrared aerial photography. Minimum mapping resolution is 320 acres; land use activities encompassing less than 320 acres are shown as points. See the User's Guide for the Copper River Area Resource Mapping Project for detailed descriptions of the mapped units and documentation of compilation methods and sources.

URBAN	
U	Other urban or built-up land
UC	Industrial and commercial complexes
UD	Rural dispersed residential
UI	Industrial
UM	Mixed urban or built-up land
UR	Concentrated residential
US	Commercial and services
UT	Transportation, communication, and utilities
AGRICULTURAL	
AC	Crop and pasture land
AL	Other agricultural land
NATURAL LAND	
N	Natural land
RESOURCE EXTRACTION	
EA	Material site: Alaska Department of Lands permit
EB	Material site: U.S. Bureau of Land Management permit
EC	Material site: City of Valdez
EF	Material site: U.S. Forest Service
EP	Material site: private
EU	Material site: permit status uncertain
TRANSITION AREAS	
T	Transition areas: areas that are changing from one land use to another
WATER	
W	Water

NOTE: This map is intended for regional planning purposes. Because land use is dynamic and constantly changing, site-specific planning will require verification of current land use conditions.



NABESNA QUADRANGLE
LAND USE



PREPARED FOR THE
STATE OF ALASKA
DEPARTMENT OF NATURAL RESOURCES
DIVISION OF GEOLOGICAL & GEOPHYSICAL SURVEYS
BY **AQRA**
ARCTIC GEO RESOURCE ASSOCIATES
COMPILED BY
ARCTIC GEO-TERRAIN CONSULTING
1984

This document has not received official DGGG review and publication status, and should not be quoted as such.