











EXPLANATION

-  Subbituminous coals - Cretaceous through Tertiary
-  Bituminous coals - Cretaceous
-  Bituminous coals - Mississippian
-  Tertiary basin - known to contain coal
-  Suspected Tertiary basin
-  Undifferentiated Cretaceous through Tertiary sedimentary rocks - potentially coal-bearing
-  Coal float (approximate location)
-  Coal outcrop (approximate location)
-  Former coal mine (approximate location)
-  Drilling done here (approximate location)

Base by U.S. Geological Survey: Alaska, Map E, 1954

THIS REPORT HAS NOT BEEN READ BY THE DIRECTOR, HAS NOT RECEIVED OFFICIAL DGGG PUBLICATION STATUS, AND SHOULD NOT BE QUOTED AS SUCH. DATA USED IN THIS COMPILATION ARE AVAILABLE FOR INSPECTION AT THE DGGG OFFICE, FAIRBANKS, ALASKA.



**INDEX MAP: COAL RESOURCES OF THE
NORTHWEST ALASKA RESOURCE MANAGEMENT AREA**

Compiled by
K. M. GOFF, J. CLOUGH, L. LUECK AND M. BELOWICH

1985