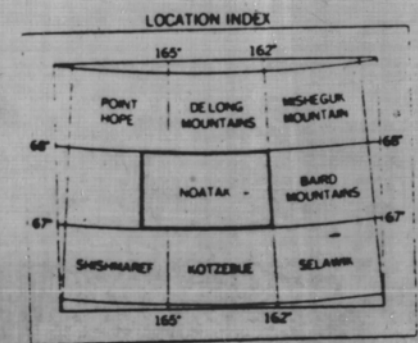
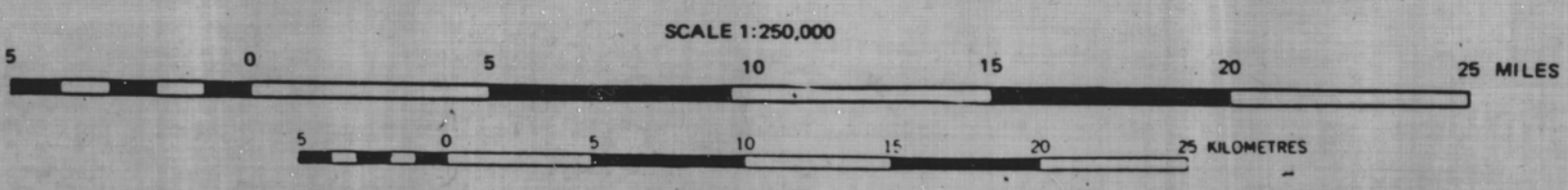
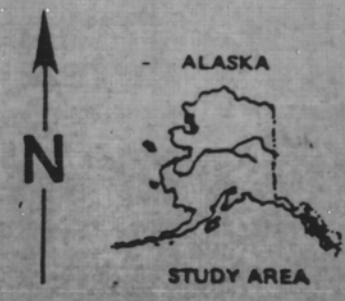


USGS Noatak Quadrangle Topographic Base, Scale 1:250,000
 Kanaik River Modified

THIS REPORT HAS NOT BEEN READ BY THE DIRECTOR, HAS NOT RECEIVED OFFICIAL DGS PUBLICATION STATUS, AND SHOULD NOT BE QUOTED AS SUCH. DATA USED IN THIS COMPILATION ARE AVAILABLE FOR INSPECTION AT THE DGS OFFICE, FAIRBANKS, ALASKA.

ALASKA Department of
NATURAL RESOURCES



- SYMBOLS**
- ▲ FORMER COAL MINE
 - △ COAL OUTCROP OR PROSPECT
 - × COAL FLOAT (GENERAL LOCATION)
 - ⊙ DRILLING DONE IN THIS AREA