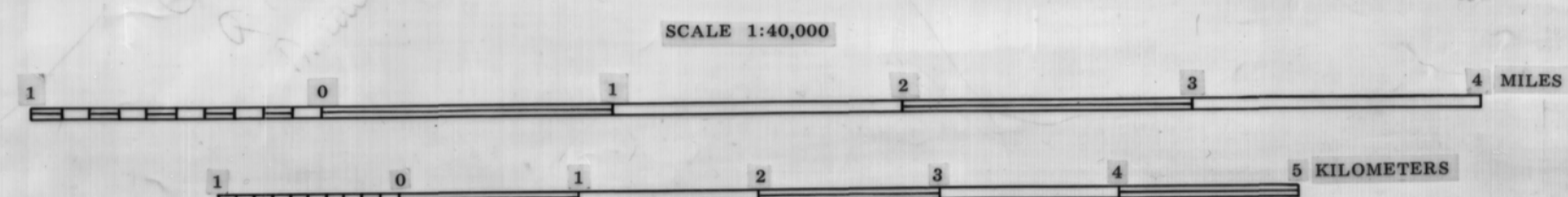


NOTE TO CARTOGRAPHER:
Qal on this map = Qe on final!
Please retable.
Thanks. WE

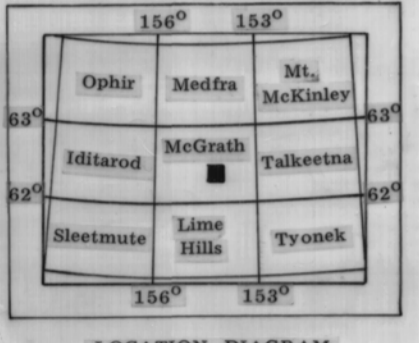
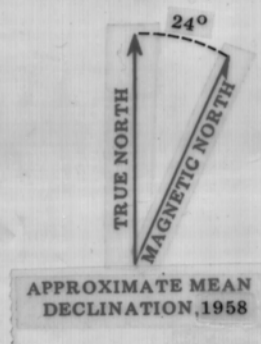
Superseded by PR 102



Base from U.S. Geological Survey
McGrath B-3 Quadrangle (1958), Alaska.



CONTOUR INTERVAL 100 FEET
DOTTED LINES REPRESENT 50 FOOT CONTOURS
DATUM IS MEAN SEA LEVEL



NOTES TO CARTOGRAPHER:
A. All depositional contacts solid line,
except where noted on accompanying block.
B. Most strikes should be marked by a solid
line, except where thick enough to justify contacts
(see accompanying block).

GEOLOGY OF MCGRATH B-3 QUADRANGLE, ALASKA

By
WYATT G. GILBERT, JEFFREY T. KLINE, DIANA N. SOLIE, AND DOUGLAS B. DICKEY