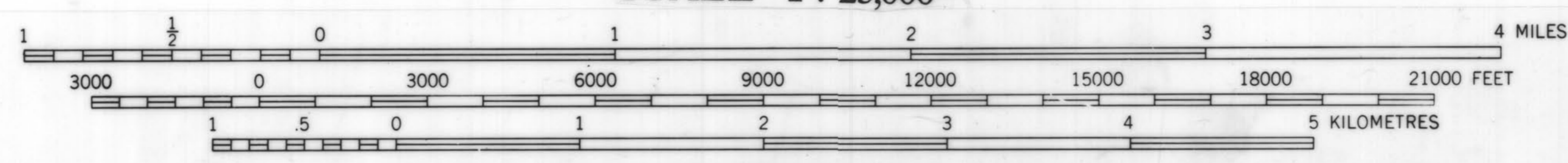
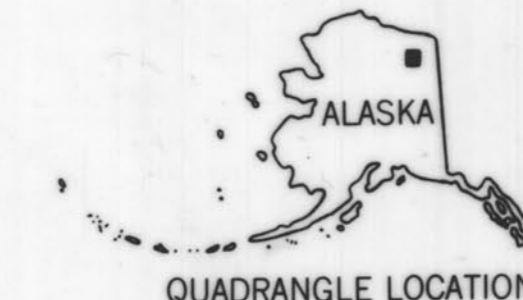
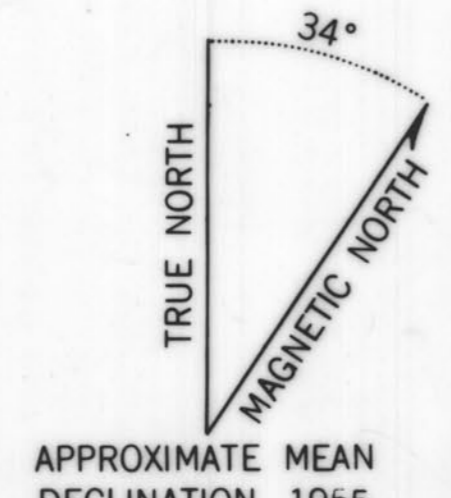


SCALE 1 : 25,000



CONTOUR INTERVAL 50 FEET
NATIONAL GEODETIC VERTICAL DATUM OF 1929



Bedrock geology by M.S. Robinson, John Decker, R.R. Reifentuhl, T.E. Smith, J.G. Clough, G.H. Pessel, Arne Bakke.

FOR EXPLANATION OF MAP SYMBOLS SEE ACCOMPANYING TEXT

PRELIMINARY BEDROCK GEOLOGIC MAP OF PART OF THE MOUNT MICHELSON C-3 QUADRANGLE, SADLEROCHIT MOUNTAINS, NORTHEASTERN ALASKA

by
M.S. Robinson, John Decker, G.H. Pessel, T.E. Smith, R.R. Reifentuhl, J.G. Clough, and Arne Bakke
1986

BASE ENLARGED FROM U.S. GEOLOGICAL SURVEY
MT. MICHELSON C-3 QUADRANGLE, ALASKA, 1955.

THIS DOCUMENT HAS NOT RECEIVED OFFICIAL
DGRS REVIEW AND PUBLICATION STATUS

