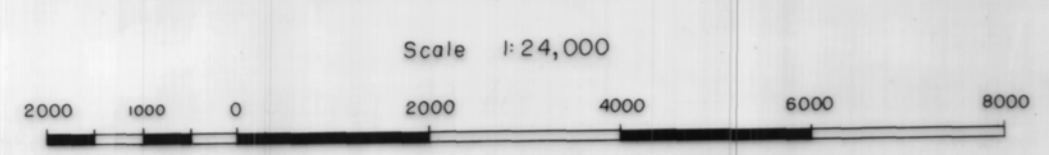


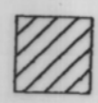

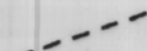
MAP OF AVALANCHE AREAS
in
A Portion of
MAKUSHIN VALLEY & VICINITY
UNALASKA, ALASKA

Produced for
STATE OF ALASKA DIVISION OF
GEOLOGICAL AND GEOPHYSICAL SURVEYS
Map Completion Date: February 1984
Contour Interval: 40'
Date of Photography: 8-1-82



Magnetic Declination: 14°26' East
by
G. D. March
1986

EXPLANATION

-  Potential avalanche area
-  Approximate boundary of potential avalanche area
-  Approximate boundary of potential avalanche runout zone

Prepared by NORTH PACIFIC AERIAL SURVEYS, INC.