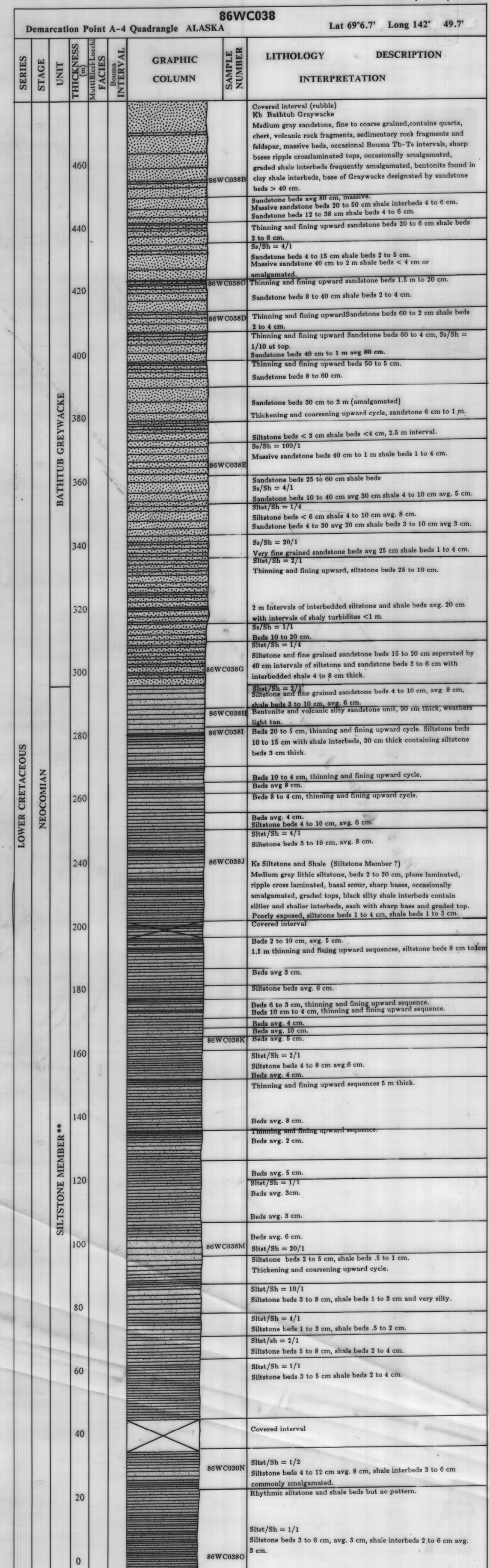
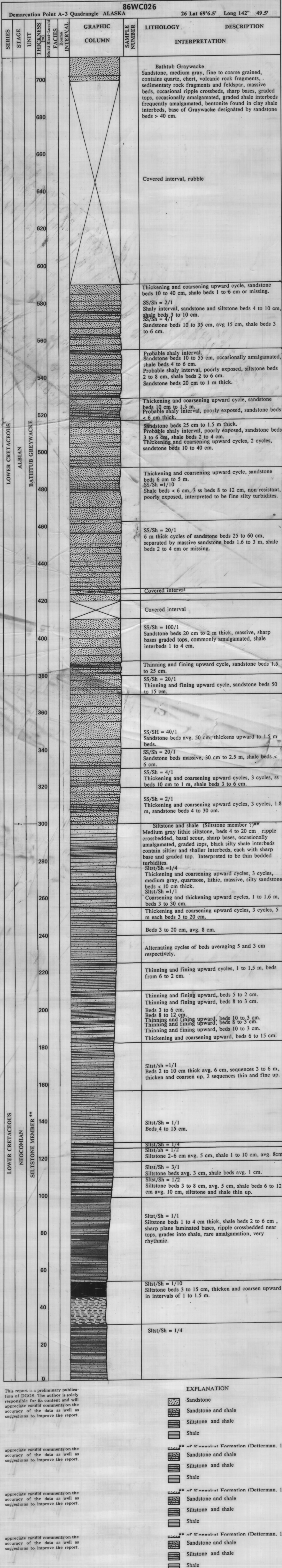
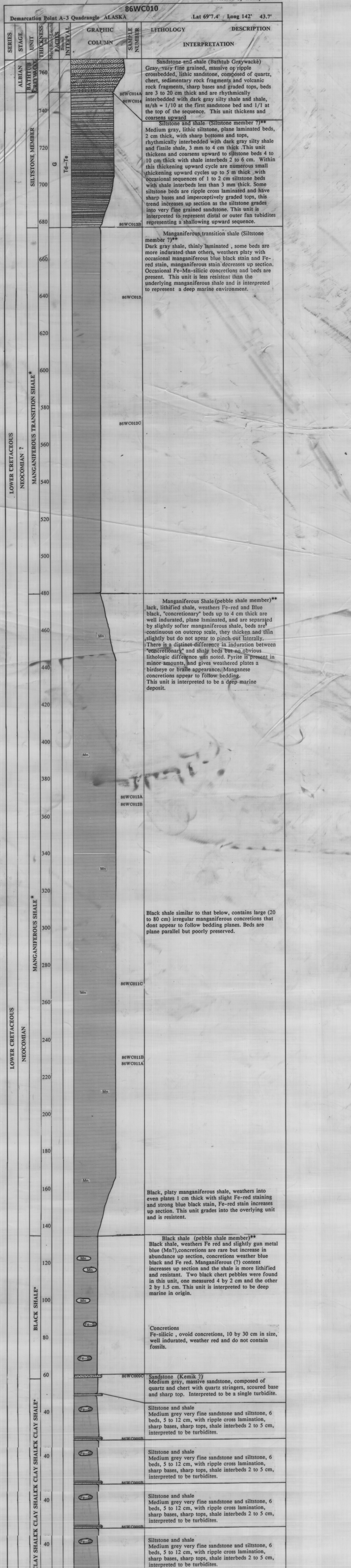


Measured Section of Lower Cretaceous Strata
Bathub Ridge, Northeastern Alaska
CAMBER AND MULL, 1986
Section measured by Wendy Camber

Measured Section of Lower Cretaceous Strata
Bathub Ridge, Northeastern Alaska
CAMBER AND MULL, 1986
Section measured by Wendy Camber

Measured Section of Lower Cretaceous Strata
Bathub Ridge, Northeastern Alaska
CAMBER AND MULL, 1986
Section measured by Wendy Camber



This report is a preliminary publication of DGGS. The author is solely responsible for its content and will appreciate candid comments on the accuracy of the data as well as suggestions to improve the report.

This report is a preliminary publication of DGGS. The author is solely responsible for its content and will appreciate candid comments on the accuracy of the data as well as suggestions to improve the report.

This report is a preliminary publication of DGGS. The author is solely responsible for its content and will appreciate candid comments on the accuracy of the data as well as suggestions to improve the report.

This report is a preliminary publication of DGGS. The author is solely responsible for its content and will appreciate candid comments on the accuracy of the data as well as suggestions to improve the report.

EXPLANATION
Sandstone
Sandstone and shale
Siltstone and shale
Shale
* of Kongakut Formation (Detterman, 1975)

EXPLANATION
Sandstone
Sandstone and shale
Siltstone and shale
Shale
* of Kongakut Formation (Detterman, 1975)