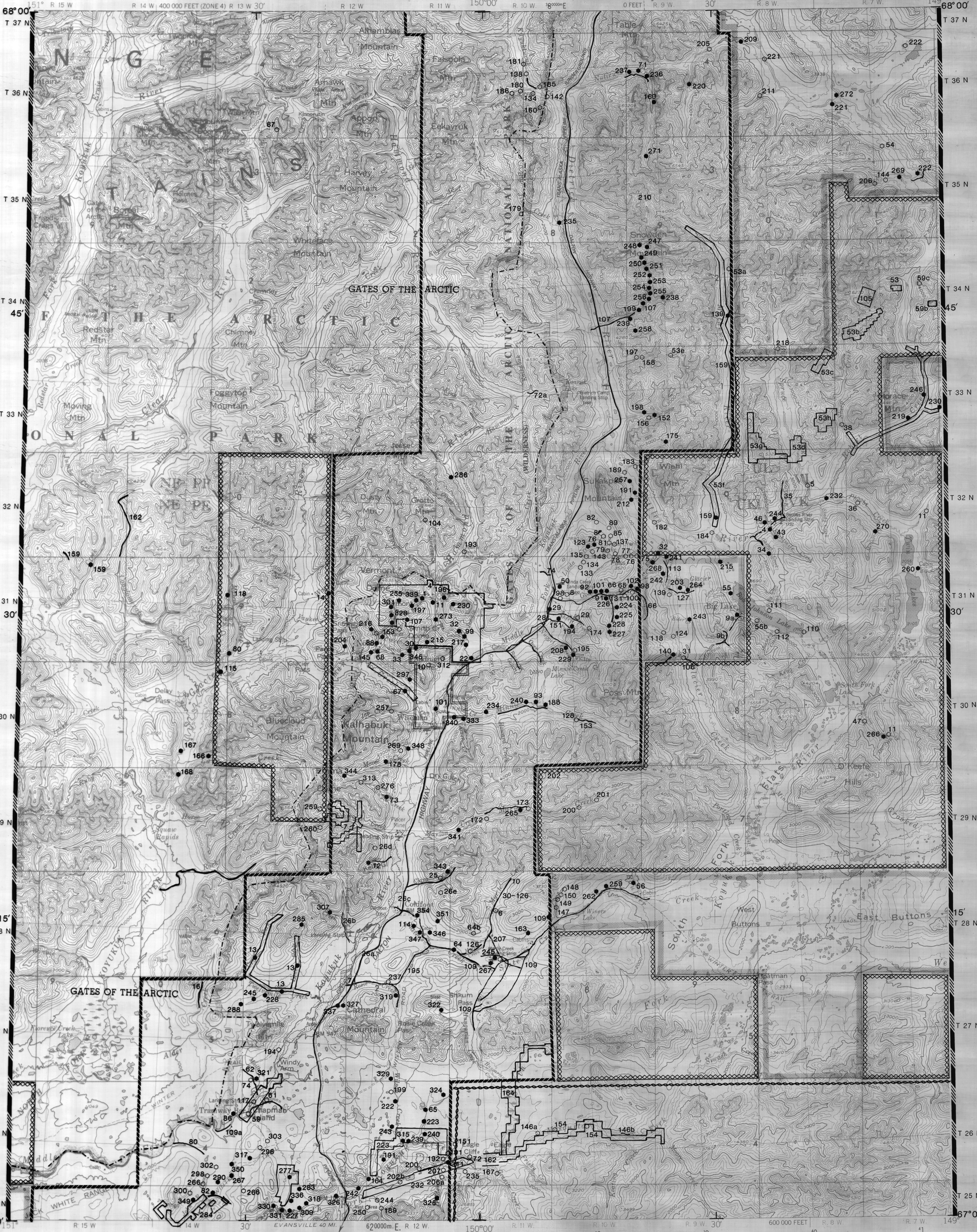
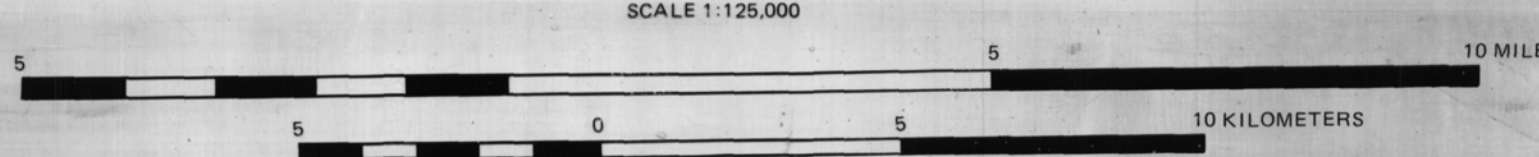


ALASKA DIVISION OF GEOLOGICAL & GEOPHYSICAL SURVEYS




Base from U.S. Geological Survey
Woodsman (1963) and Chandler (1963)
Quadrangle, Alaska.

THIS REPORT HAS NOT BEEN REVIEWED FOR
TECHNICAL CONTENT EXCEPT AS NOTED IN
FOOTNOTES OR OTHERWISE TO THE
EDITORIAL STANDARDS OF DGGS



SCALE 1:125,000



APPROXIMATE MEAN
DECLINATION, 1983

UPPER KOYUKUK DISTRICT
LAND AND MINING-CLAIM STATUS
CURRENT TO 1985

JOHN T. DILLON

1987

EXPLANATION
MINING CLAIM STATUS

- 284 Active
- 80 Inactive
- 73 Approximate stream-placer location
- 59 Approximate claim-block location

LAND STATUS

- Corridor
- Dalton Highway
- State
- Doyon Regional Corporation
- Gates of the Arctic (National Park Service)
- BLM lands

(Numbers correspond to
numbers from the Kerdex
file when prefaced by
30 - in the Woodsman Quadrangle
31 - in the Chandler Quadrangle)