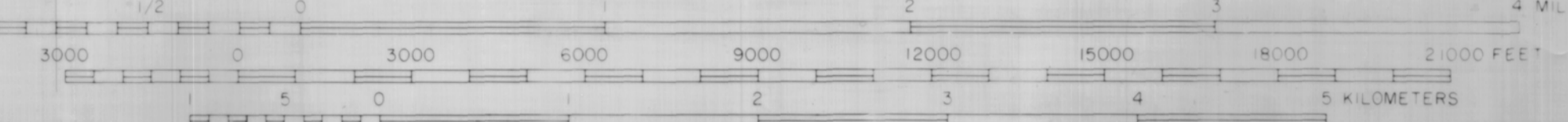




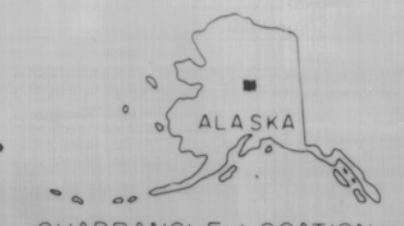
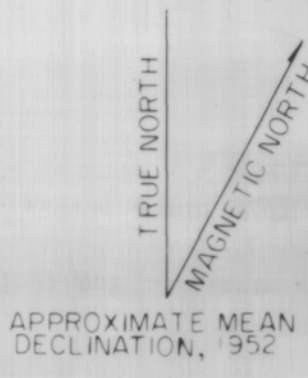
SCALE 1:31680



**PRELIMINARY PHOTOINTERPRETIVE PERMAFROST MAP
OF THE KANTISHNA RIVER C-1 QUADRANGLE, ALASKA**

by
G.D. March
1987

Orthophoto mosaic base prepared from July 1978 NASA 1:120,000 scale aerial photography by Walker and Associates, Inc. 6284 Stanley Avenue South, P.O. Box C-81430, Seattle, WA 98108. Orthophotographs controlled by information abstracted from United States Geological Survey Kantishna River Quadrangle. Universal Transverse Mercator projection, 1927 North American datum. The 10,000 ft grid based on Alaska coordinate system, zone 4. The 1,000 m grid based on Alaska coordinate system, zone 6.



THIS REPORT HAS NOT BEEN REVIEWED FOR TECHNICAL CONTENT (EXCEPT AS NOTED IN TEXT) OR FOR CONFORMITY TO THE EDITORIAL STANDARDS OF DGGS