
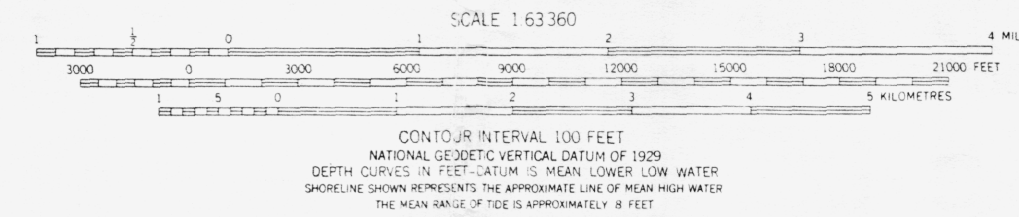
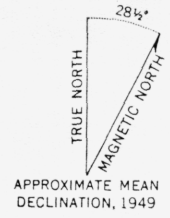


Mapped, edited, and published by the Geological Survey
Control by USGS and NOS/NOAA
Topography by photogrammetric methods from aerial photographs taken 1948, field annotated 1949. Map not field checked
Selected hydrographic data compiled from USC&GS Charts 8151 (1952), 8153 (1949) (1:20,000 scale), and 8155 (1951). This information is not intended for navigational purposes
Universal Transverse Mercator projection, 1927 North American datum 10,000-foot grid based on Alaska coordinate system, zone 1 1000-metre Universal Transverse Mercator grid ticks, zone 8, shown in blue
Land lines represent unsurveyed and unmarked locations predetermined by the State of Alaska, Division of Lands, Copper River Meridian
Entire land area is within the Tongass National Forest with the exception of the town of Craig exclusion area



FOR SALE BY U.S. GEOLOGICAL SURVEY
FAIRBANKS, ALASKA 99701, DENVER, COLORADO 80225, OR RESTON, VIRGINIA 22092
A FOLDER DESCRIBING TOPOGRAPHIC MAPS AND SYMBOLS IS AVAILABLE ON REQUEST

CRAIG (B-4), ALASKA
N5515-W13300/15X20
1949
MINOR REVISIONS 1974