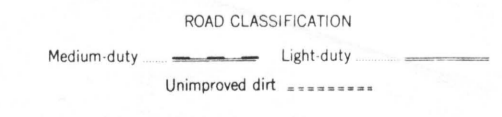
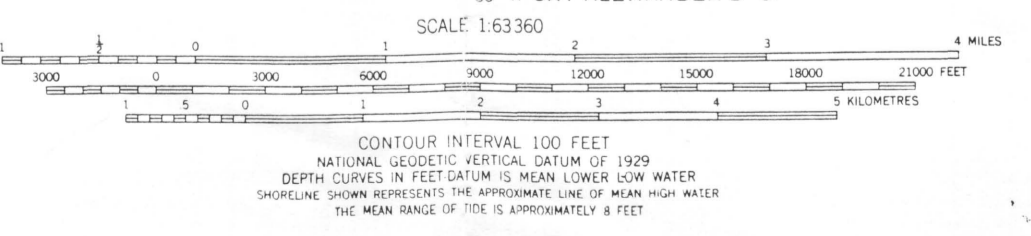
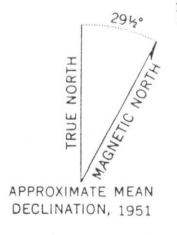


Mapped, edited, and published by the Geological Survey
Control by USC&GS
Topography by photogrammetric methods from aerial photographs taken 1948, field annotated 1951. Map not field checked
Selected hydrographic data compiled from USC&GS Charts 8244 (1943), 8255 (1948), and 8281 (1953). This information is not intended for navigational purposes
Universal Transverse Mercator projection, 1927 North American datum
10,000 foot grid based on Alaska coordinate system, zone 1
1000 metre Universal Transverse Mercator grid ticks, zone 8, shown in blue
Land lines represent unsurveyed and unmarked locations predetermined by the State of Alaska, Division of Lands Copper River Meridian
Entire land area is within the Tongass National Forest except Sitka Exclusion Area



FOR SALE BY U.S. GEOLOGICAL SURVEY
FAIRBANKS, ALASKA 99701, DENVER, COLORADO 80225, OR RESTON, VIRGINIA 22092
A FOLDER DESCRIBING TOPOGRAPHIC MAPS AND SYMBOLS IS AVAILABLE ON REQUEST



SITKA (A-5), ALASKA
N5700-W13520/15X20
1951
LIMITED REVISIONS 1975

(PORT ALEXANDER D-4)