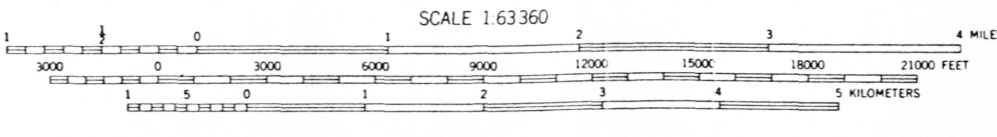
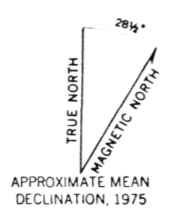
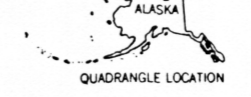
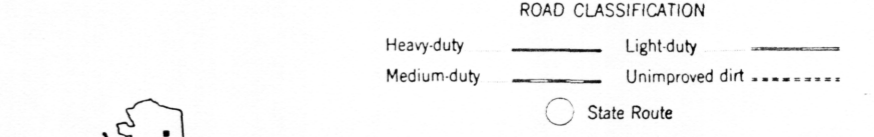


ed, edited, and published by the Geological Survey  
by USGS and USC&GS  
aphy by photogrammetric methods from aerial photographs  
949. Map not field checked  
sal Transverse Mercator projection, 1927 North American datum  
- foot grid based on Alaska coordinate system, zone 3  
meter Universal Transverse Mercator grid ticks,  
shown in blue  
nes printed in gray represent unsurveyed and  
ed locations predetermined by the Bureau of  
management. Folios F-7, F-9, Fairbanks Meridian  
red land lines indicate approximate locations  
ng ground surveys  
s, as portrayed, indicate only the wetter areas.  
of low relief, as interpreted from aerial photographs



CONTOUR INTERVAL 50 FEET  
DOTTED LINES REPRESENT 25 FOOT CONTOURS  
DATUM IS MEAN SEA LEVEL



FAIRBANKS (D-1), ALASKA  
N6445-W14700/15X30

FOR SALE BY U. S. GEOLOGICAL SURVEY  
FAIRBANKS, ALASKA 99701, DENVER, COLORADO 80225, OR RESTON, VIRGINIA 22092  
A FOLDER DESCRIBING TOPOGRAPHIC MAPS AND SYMBOLS IS AVAILABLE ON REQUEST

1949  
PHOTOREVISED 1972 and 1975