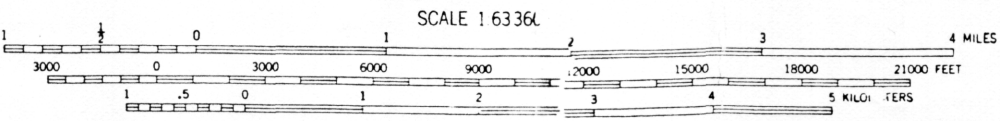
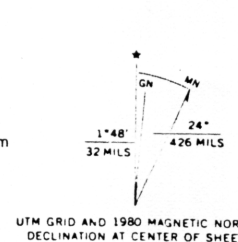




Map prepared, edited, and published by the Geological Survey...
Photography by photogrammetric methods from aerial photographs...
Vertical Transverse Mercator projection. 1927 North American Datum...
Contour lines represent unsurveyed and unmarked locations...
Wetlands, as portrayed, indicate only the wetter areas...

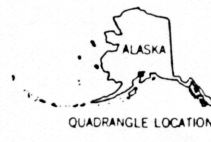


ROAD CLASSIFICATION

Heavy-duty	Light-duty
Medium-duty	Unimproved dirt
Trails	State Route

CONTOUR INTERVAL 50 FT
DOTTED LINES REPRESENT 25 FOOT C. I.
NATIONAL GEODETIC VERTICAL DATUM 1929

FOR SALE BY U.S. GEOLOGICAL SURVEY
FAIRBANKS, ALASKA 99701, DENVER, COLORADO 80225, OR RESTON, VIRGINIA 22032
A FOLDER DESCRIBING TOPOGRAPHIC MAPS AND SYMBOLS IS AVAILABLE ON REQUEST



KENAI (B-3), ALASKA
N6015-W15045/15X22.5
1950
LIMITED REVISIONS 1980