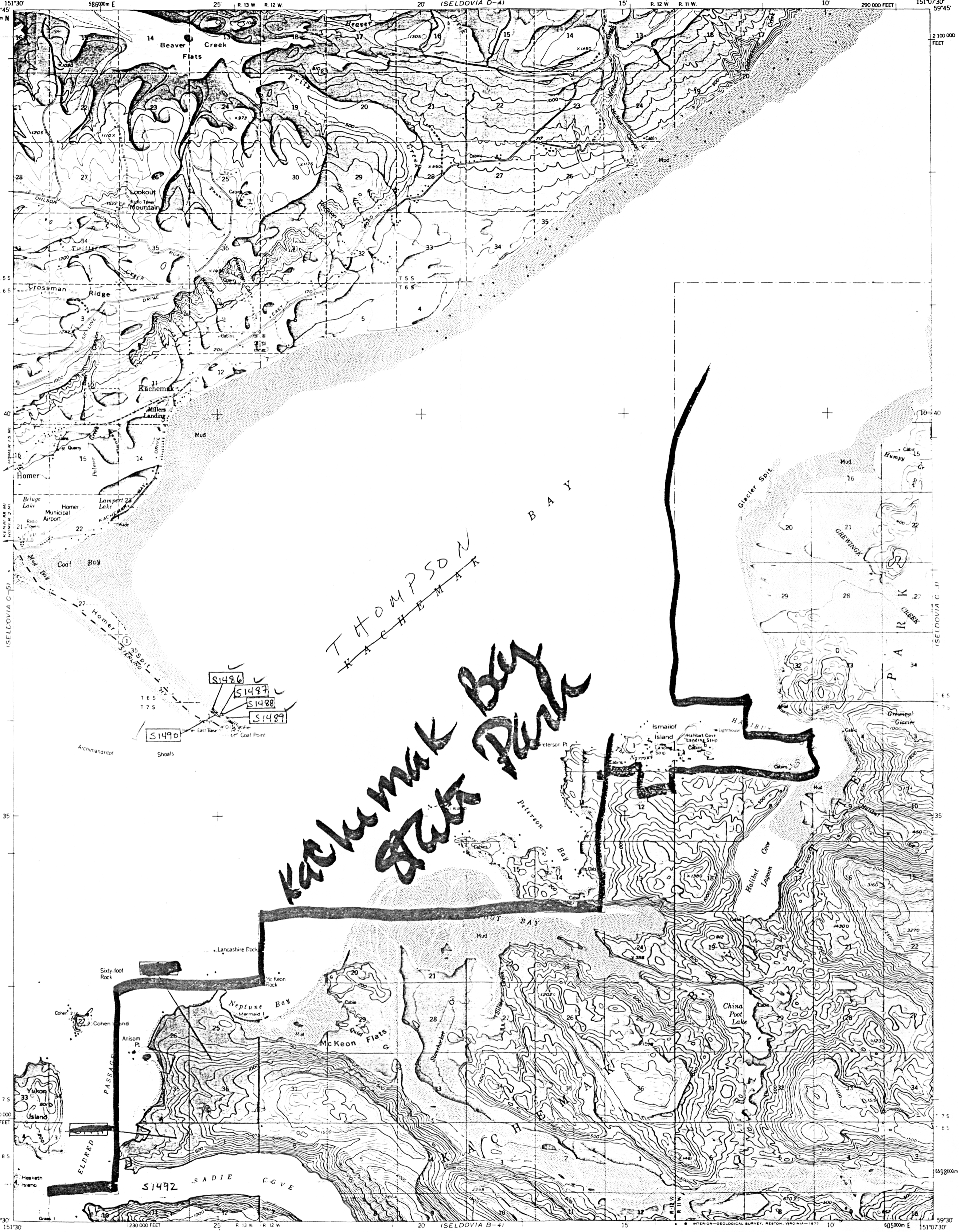


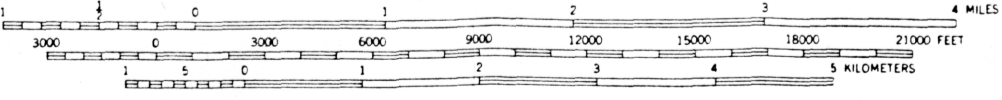
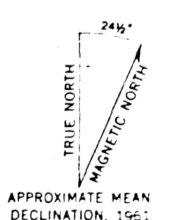
SH 76



KACHEMAK BAY PARK
THOMPSON


S1496
S1497
S1498
S1499
S1492

Mapped, edited, and published by the Geological Survey
Control by USGS, USC&GS, and USCE
Topography by photogrammetric methods from aerial photographs taken 1951, and 1952, field annotated 1961. Map not field checked
Selected hydrographic data compiled from USC&GS Charts 8531 (1959) and 8554 (1 200 000 scale, 1959). This information is not intended for navigational purposes
Universal Transverse Mercator projection 1927 North American datum 1:200 000-foot grid based on Alaska coordinate system, zone 4 1300-meter Universal Transverse Mercator grid ticks, zone 5, shown in blue
Gray land lines represent unsurveyed and unmarked locations predetermined by the Bureau of Land Management Folio S-16, Seward Meridian
Swamps, as portrayed, indicate only the wetter areas usually of low relief, as interpreted from aerial photographs



CONTOUR INTERVAL 100 FEET
NATIONAL GEODETIC VERTICAL DATUM OF 1929
DEPTH CURVES IN FEET-DATUM IS MEAN LOWER LOW WATER
SHORELINE SHOWN REPRESENTS THE APPROXIMATE LINE OF MEAN HIGH WATER
THE MEAN RANGE OF TIDE IS APPROXIMATELY 16 FEET

FOR SALE BY U. S. GEOLOGICAL SURVEY
FAIRBANKS, ALASKA 99701, DENVER, COLORADO 80225, OR RESTON, VIRGINIA 22092
A FOLDER DESCRIBING TOPOGRAPHIC MAPS AND SYMBOLS IS AVAILABLE ON REQUEST



SELDOVIA (C-4), ALASKA
N5930-W15107.5/15X22.5

1961 LIMITED REVISIONS 1976