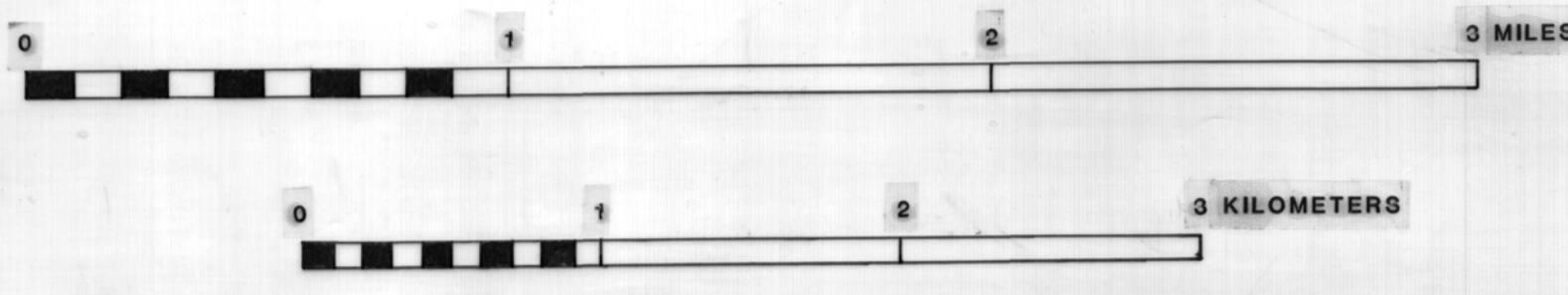
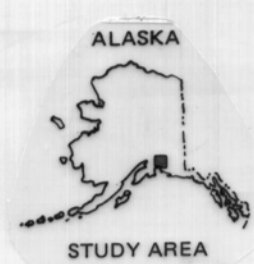


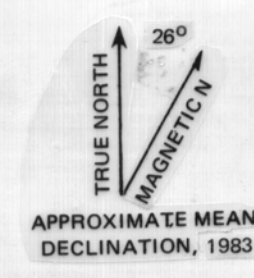
Base from portions of U.S. Geological Survey
 Valdez A-6NW (1983), A-6SW (1983), A-7NE (1983),
 A-7SE (1983), Quadrangles, Alaska.

SCALE 1:25,000

Prepared in cooperation with the
 U.S. Bureau of Mines.



CONTOUR INTERVAL 20 METERS
 DATUM MEAN SEA LEVEL



EXPLANATION

- Y Underground Prospect (Adit)
- X Surface Prospect

See accompanying text for further explanation.

MINERAL OCCURRENCES IN THE PORT VALDEZ AREA, ALASKA

by

S.A. Fechner and K.J. Krause

1987

THIS REPORT HAS NOT BEEN REVIEWED FOR
 TECHNICAL CONTENT OR FOR CONFORMITY
 TO THE EDITORIAL STANDARDS OF DGGSS